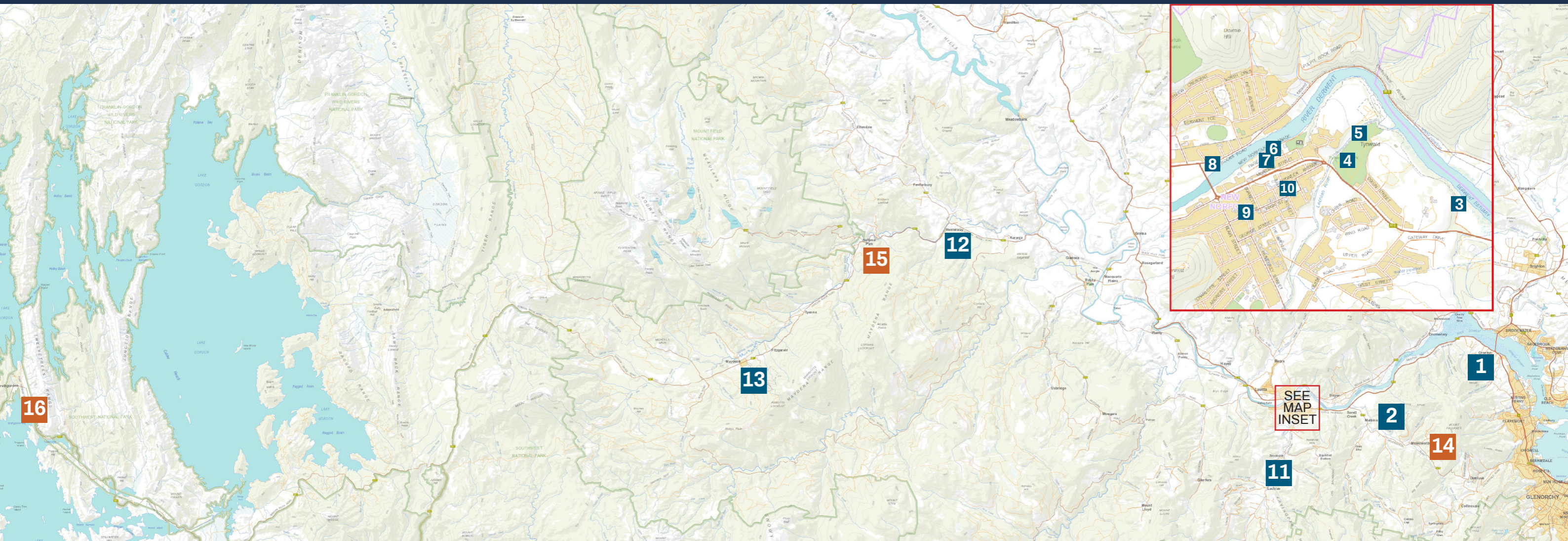



# Public Toilet map




**COUNCIL OWNED/MAINTAINED**


**1. Granton Reserve**   
3 Lyell Hwy, Granton


**2. Malbina Cemetery**   
100 Molesworth Rd, Malbina



**3. Millbrook Rise**   
Lyell Highway New Norfolk

**4 and 5 Tynwald Park**   
73 Hobart Rd, New Norfolk


**6. New Norfolk Esplanade**   
The Esplanade, New Norfolk

**7. Page Avenue, New Norfolk**   
4 Page Ave, New Norfolk

**8. Rocks Road**   
1 Rocks Rd, New Norfolk

**9. Circle Street, New Norfolk**   
1 Circle Street, New Norfolk  
(Adjacent to Council Chambers) 

**10. Arthur Square, New Norfolk**   
15A Stephen St, New Norfolk

**11. Lachlan (Gleeson Park)**   
516 Lachlan Rd, Lachlan

**12. Westerway Hall**   
1571 Gordon River Rd, Westerway

**13. Maydena**   
Kallista Road, Maydena

**(NOT COUNCIL OWNED/MAINTAINED)**

**14. Molesworth Community Hall**  
560 Molesworth Road, Molesworth

**15. Mt Field National Park  
(Picnic area and Visitors Centre)**  
Lake Dobson Road, National Park

**16. Strathgordon (Ted's Beach)**  
Gordon River Road, Lake Pedder