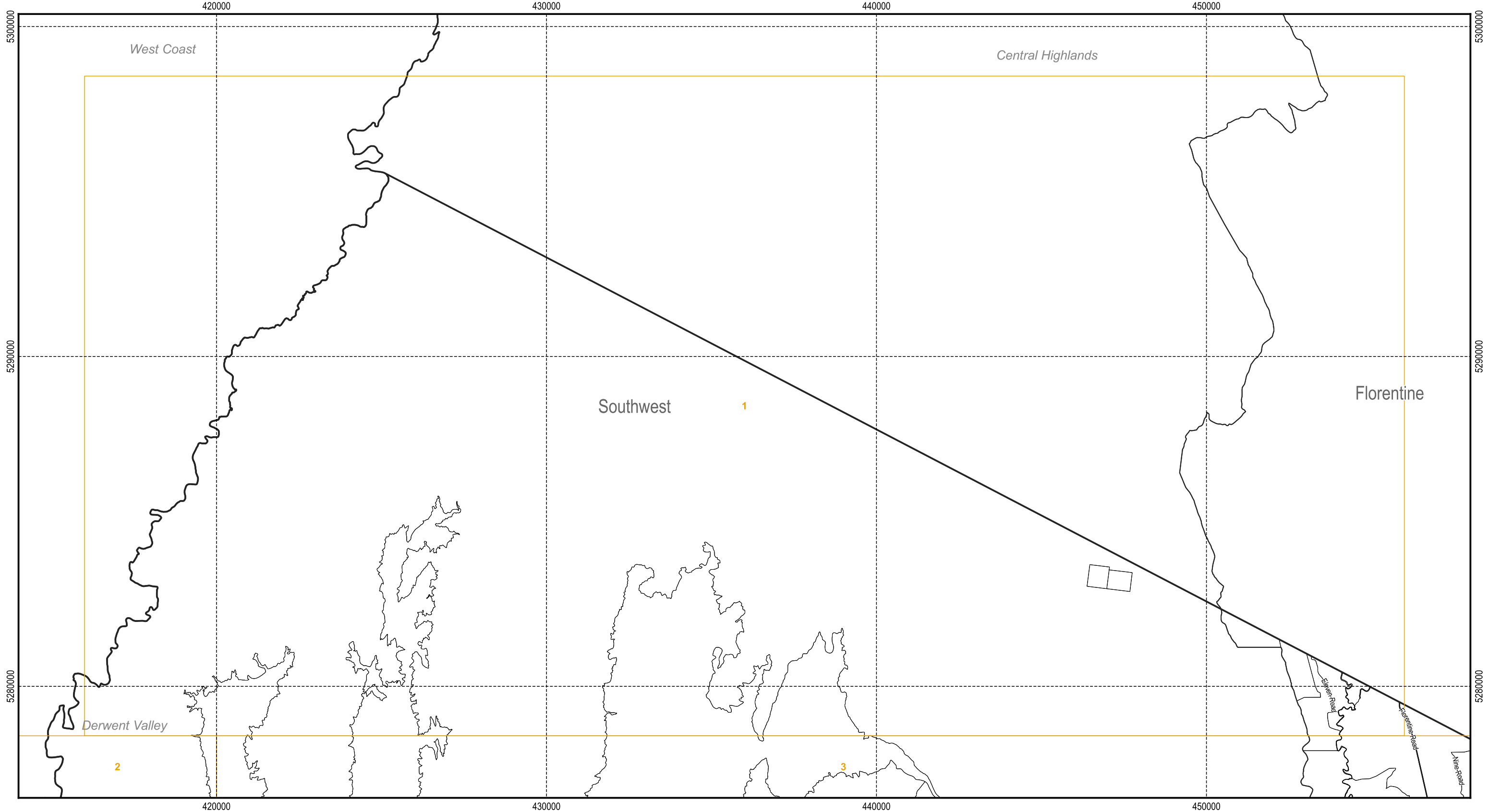




# Tasmanian Planning Scheme - Flood-prone Hazard Areas Code: Derwent Valley Local Provisions Schedule





**Legend**

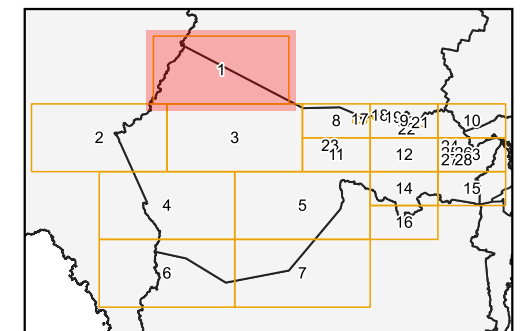
 Flood-prone areas  Cadastral parcels

**Map 1 of 28**

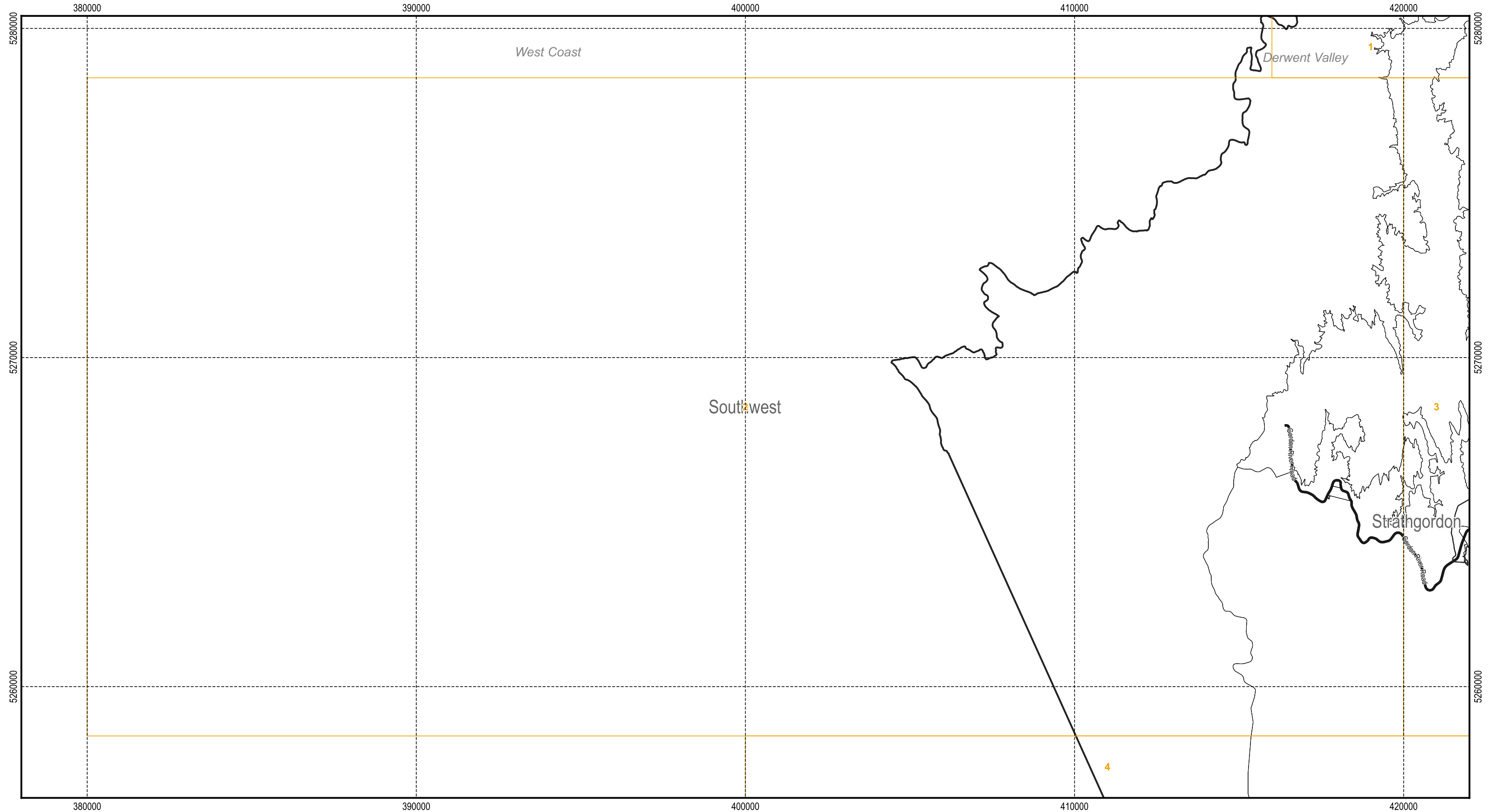
1,000 2,000 3,000 4,000 5,000 m



Scale: 1:110,000 when printed at A3  
 Coordinate system: GDA94 MGA Zone 55  
 Planning data from Derwent Valley Council  
 Base topographic data from the LIST © State of Tasmania  
 Print Date: 10/06/2022 Cadastre Date: 23/03/2022



# Tasmanian Planning Scheme - Flood-prone Hazard Areas Code: Derwent Valley Local Provisions Schedule





**Legend**

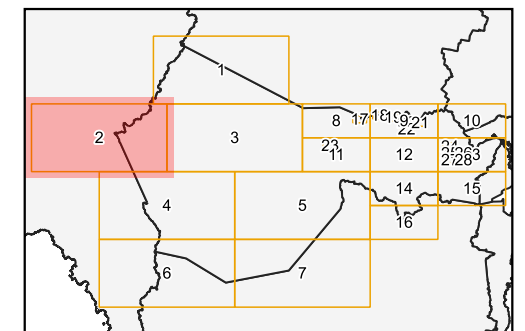
 Flood-prone areas  Cadastral parcels

**Map 2 of 28**

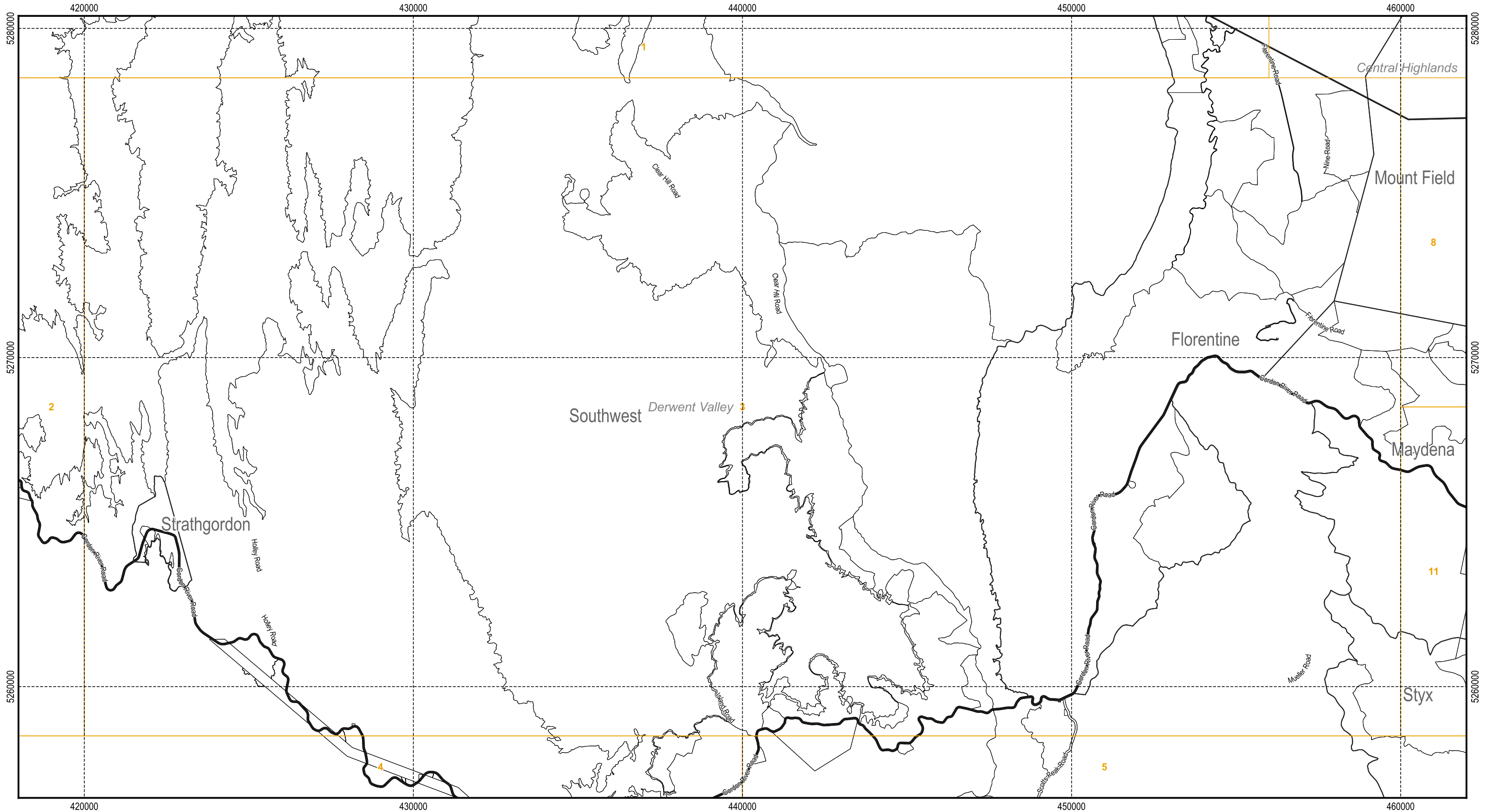
1,000 2,000 3,000 4,000 5,000 m



Scale: 1:110,000 when printed at A3  
 Coordinate system: GDA94 MGA Zone 55  
 Planning data from Derwent Valley Council  
 Base topographic data from the LIST © State of Tasmania  
 Print Date: 10/06/2022 Cadastre Date: 23/03/2022



# Tasmanian Planning Scheme - Flood-prone Hazard Areas Code: Derwent Valley Local Provisions Schedule






**Legend**

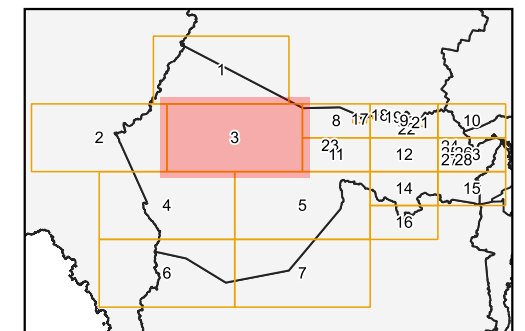
 Flood-prone areas  Cadastral parcels

**Map 3 of 28**

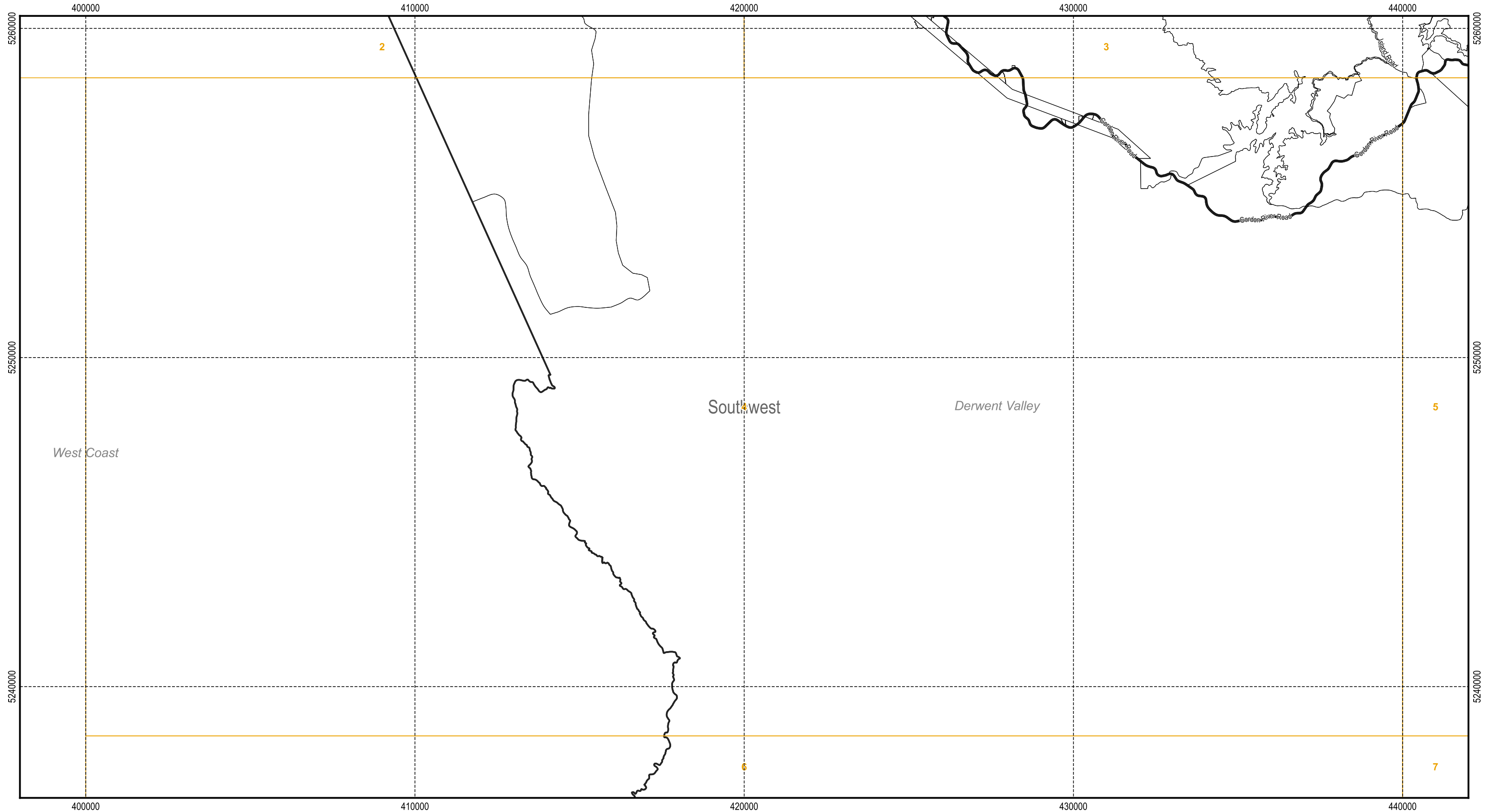
1,000 2,000 3,000 4,000 5,000 m



Scale: 1:110,000 when printed at A3  
 Coordinate system: GDA94 MGA Zone 55  
 Planning data from Derwent Valley Council  
 Base topographic data from the LIST © State of Tasmania  
 Print Date: 10/06/2022 Cadastre Date: 23/03/2022



# Tasmanian Planning Scheme - Flood-prone Hazard Areas Code: Derwent Valley Local Provisions Schedule






**Legend**

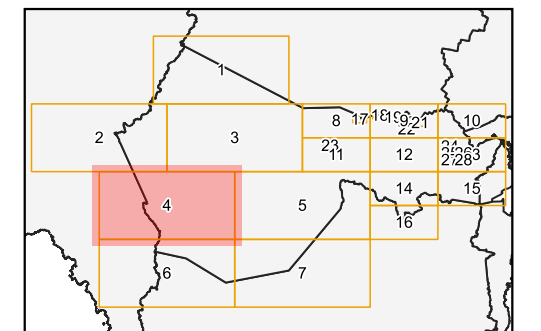
 Flood-prone areas  Cadastral parcels

**Map 4 of 28**

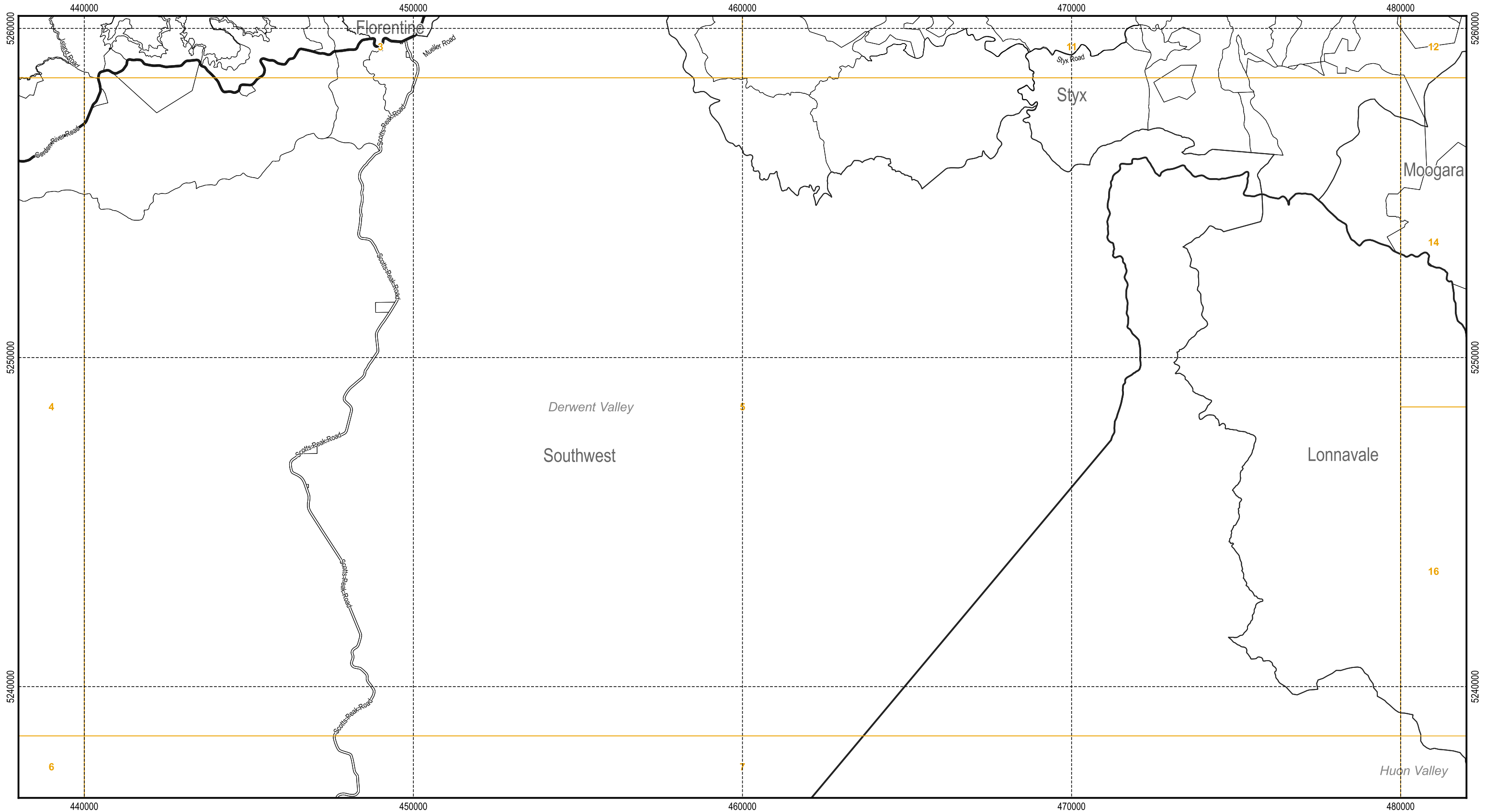
1,000 2,000 3,000 4,000 5,000 m



Scale: 1:110,000 when printed at A3  
 Coordinate system: GDA94 MGA Zone 55  
 Planning data from Derwent Valley Council  
 Base topographic data from the LIST © State of Tasmania  
 Print Date: 10/06/2022 Cadastre Date: 23/03/2022



# Tasmanian Planning Scheme - Flood-prone Hazard Areas Code: Derwent Valley Local Provisions Schedule






**Legend**

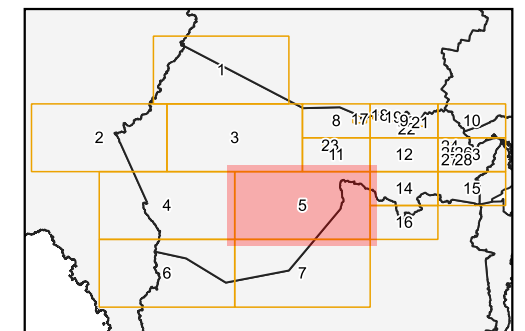
 Flood-prone areas  Cadastral parcels

**Map 5 of 28**

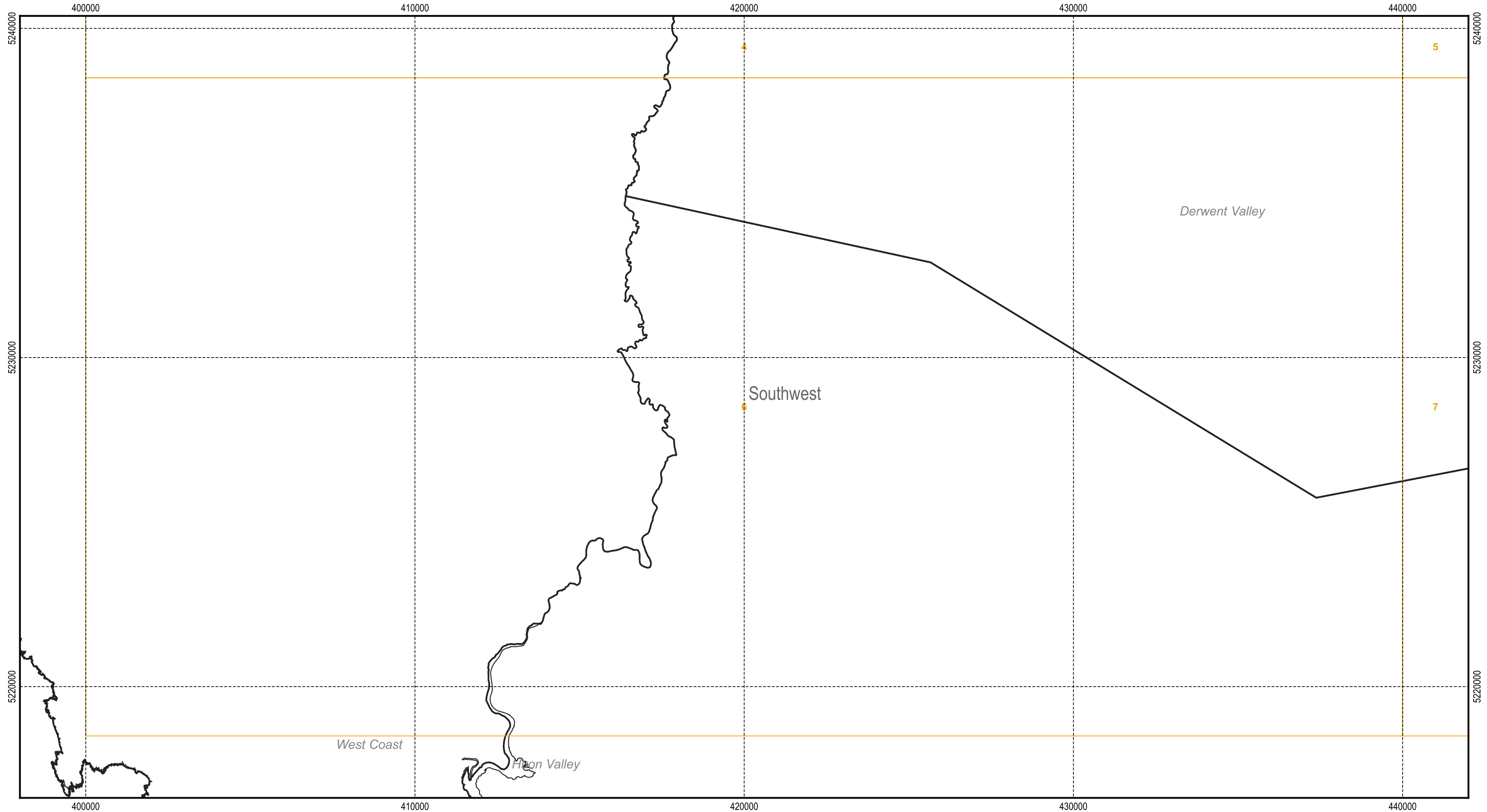
1,000 2,000 3,000 4,000 5,000 m



Scale: 1:110,000 when printed at A3  
 Coordinate system: GDA94 MGA Zone 55  
 Planning data from Derwent Valley Council  
 Base topographic data from the LIST © State of Tasmania  
 Print Date: 10/06/2022 Cadastre Date: 23/03/2022



# Tasmanian Planning Scheme - Flood-prone Hazard Areas Code: Derwent Valley Local Provisions Schedule






**Legend**

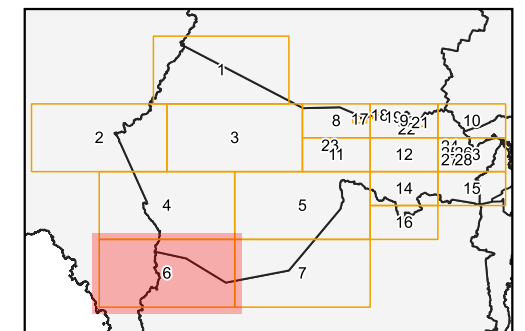
 Flood-prone areas  Cadastral parcels

**Map 6 of 28**

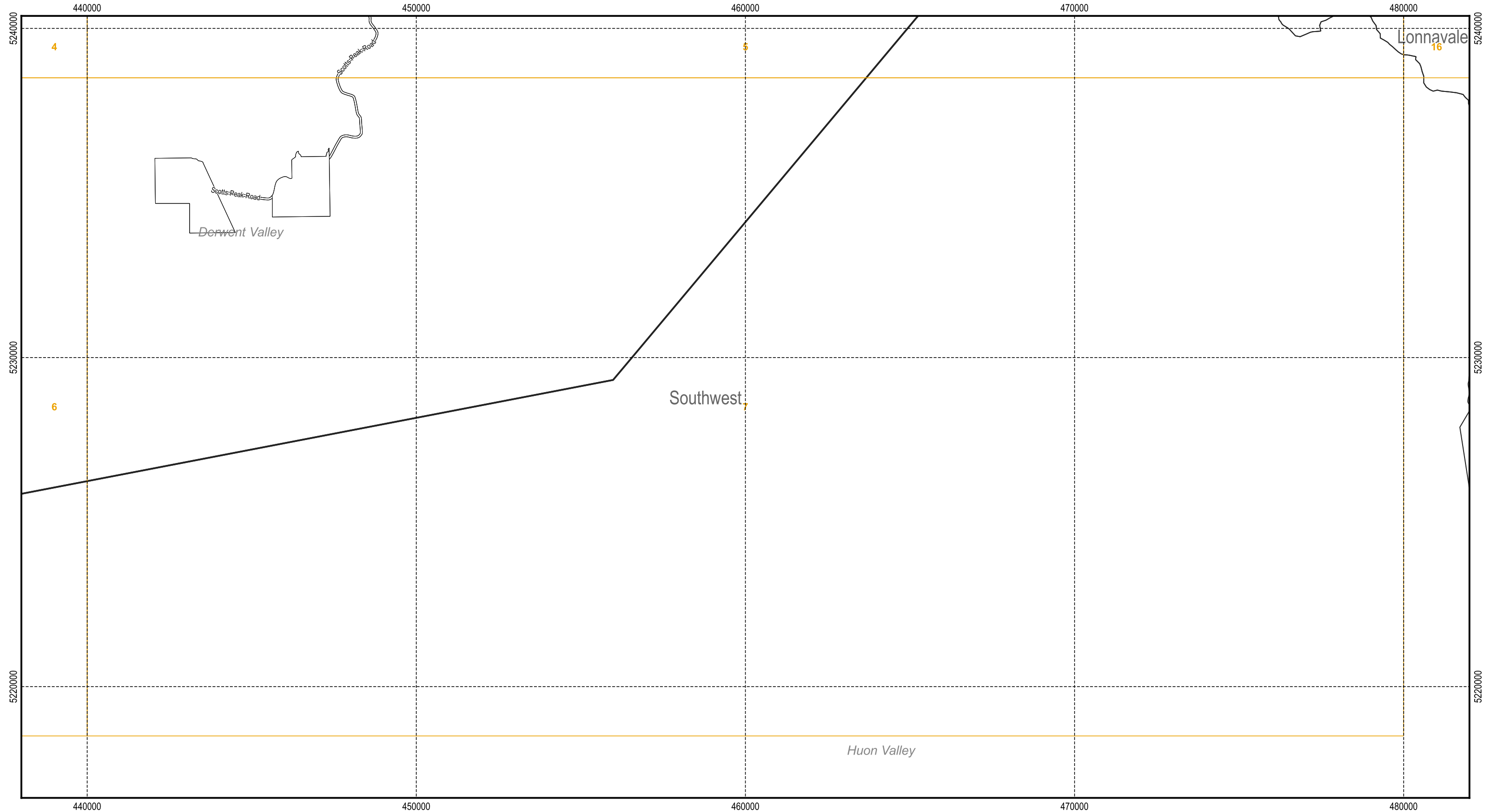
1,000 2,000 3,000 4,000 5,000 m



Scale: 1:110,000 when printed at A3  
 Coordinate system: GDA94 MGA Zone 55  
 Planning data from Derwent Valley Council  
 Base topographic data from the LIST © State of Tasmania  
 Print Date: 10/06/2022 Cadastre Date: 23/03/2022



# Tasmanian Planning Scheme - Flood-prone Hazard Areas Code: Derwent Valley Local Provisions Schedule






**Legend**

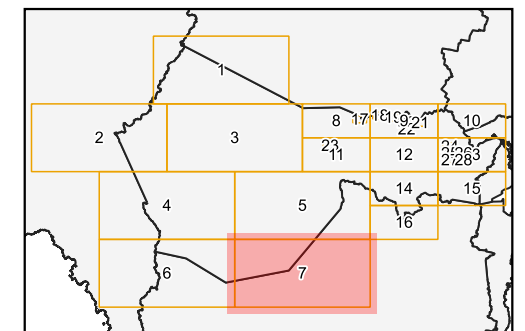
 Flood-prone areas  Cadastral parcels

**Map 7 of 28**

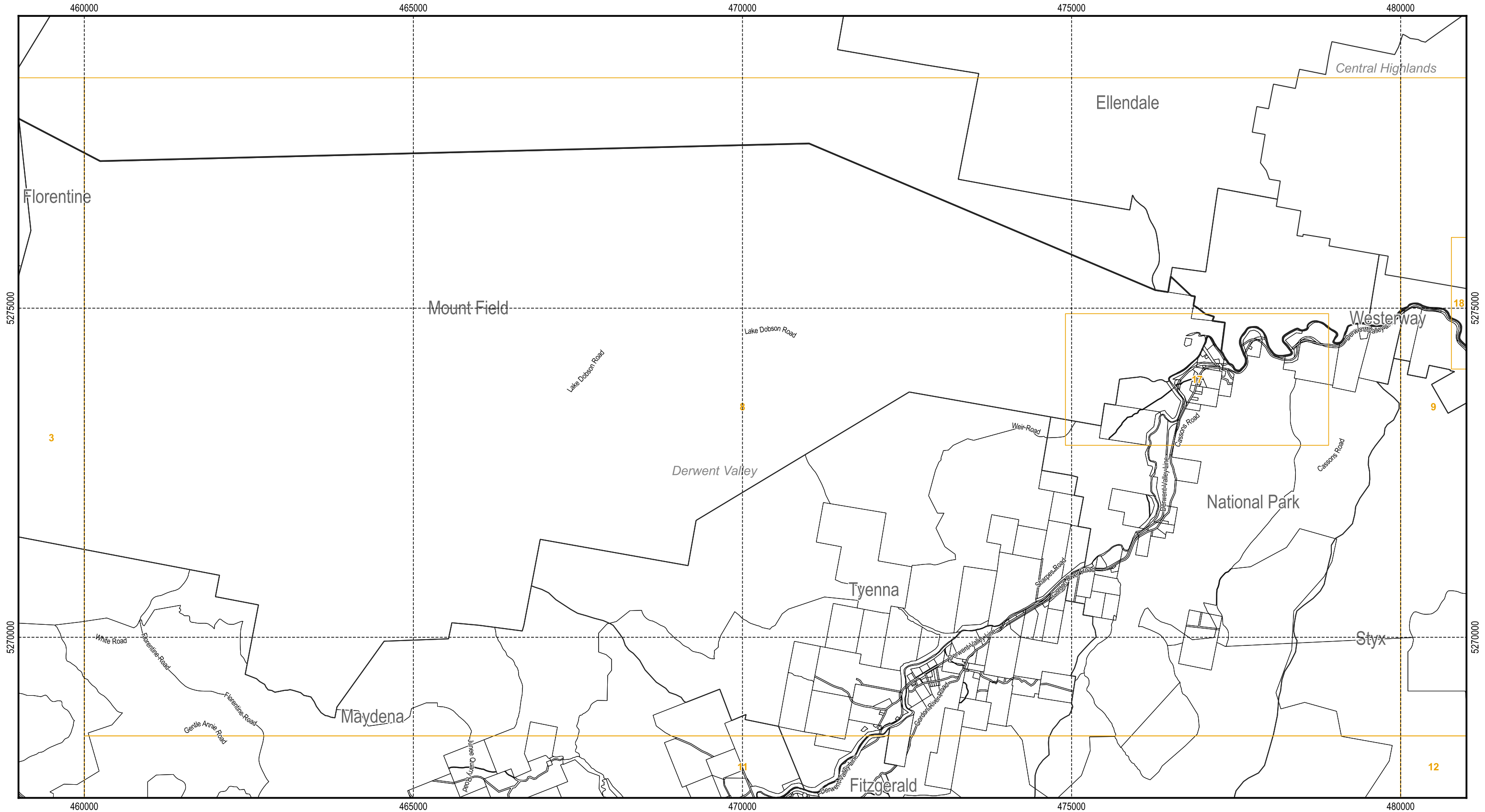
1,000 2,000 3,000 4,000 5,000 m



Scale: 1:110,000 when printed at A3  
 Coordinate system: GDA94 MGA Zone 55  
 Planning data from Derwent Valley Council  
 Base topographic data from the LIST © State of Tasmania  
 Print Date: 10/06/2022 Cadastre Date: 23/03/2022



# Tasmanian Planning Scheme - Flood-prone Hazard Areas Code: Derwent Valley Local Provisions Schedule





**Legend**

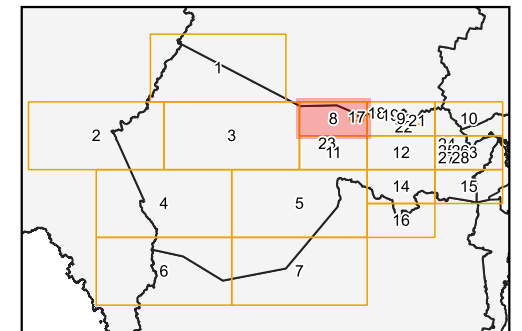
 Flood-prone areas  Cadastral parcels

**Map 8 of 28**

500 1,000 1,500 2,000 2,500 m

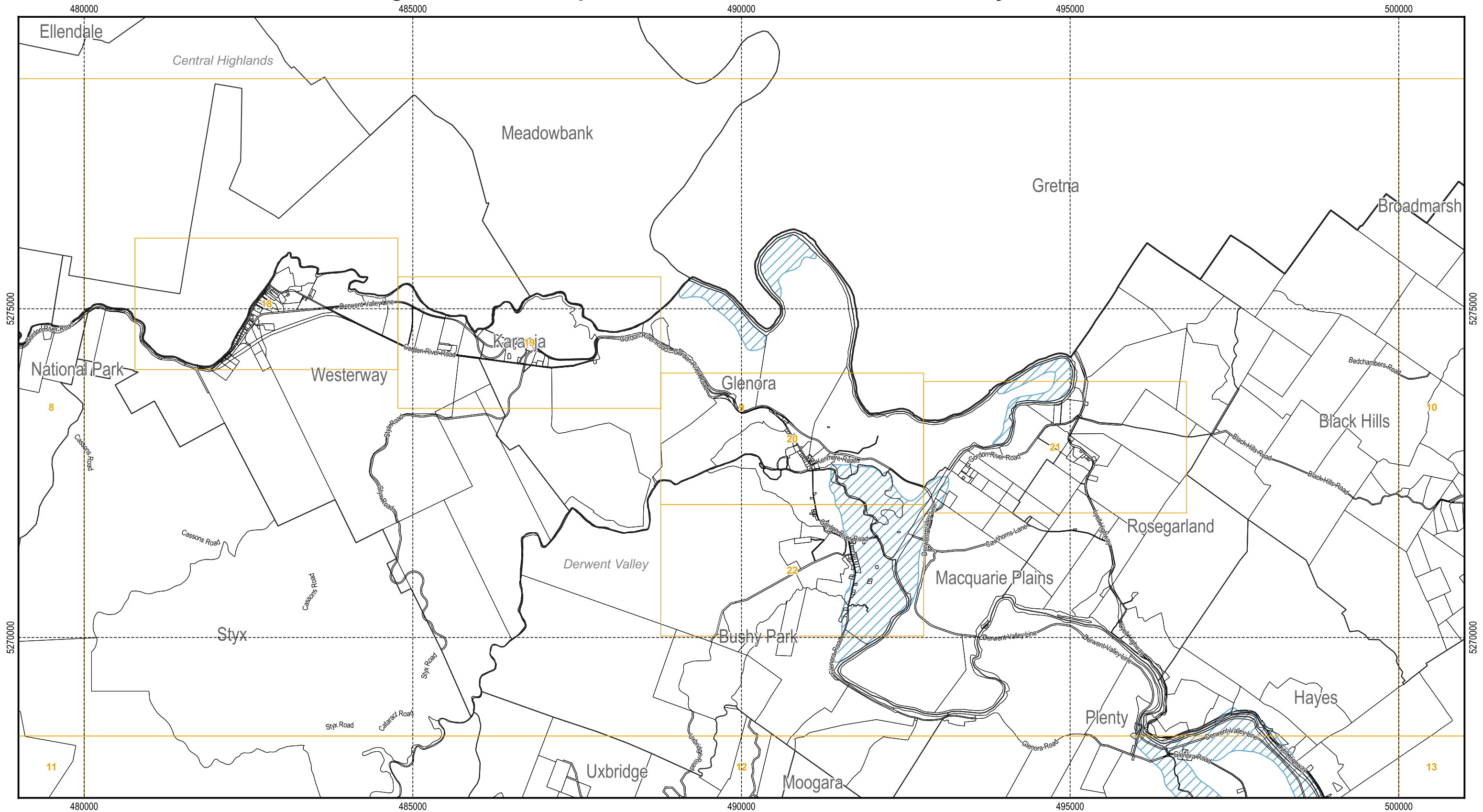



Scale: 1:55,000 when printed at A3  
 Coordinate system: GDA94 MGA Zone 55  
 Planning data from Derwent Valley Council  
 Base topographic data from the LIST © State of Tasmania  
 Print Date: 10/06/2022 Cadastre Date: 23/03/2022







# Tasmanian Planning Scheme - Flood-prone Hazard Areas Code: Derwent Valley Local Provisions Schedule



**Legend**


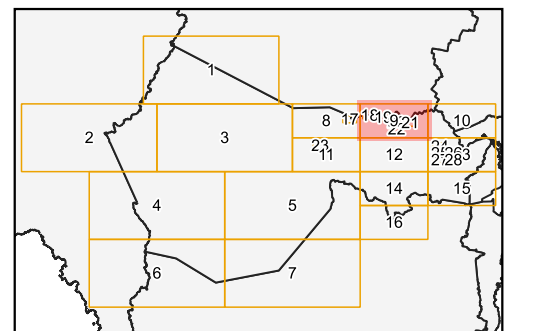
 Flood-prone areas

 Cadastral parcels

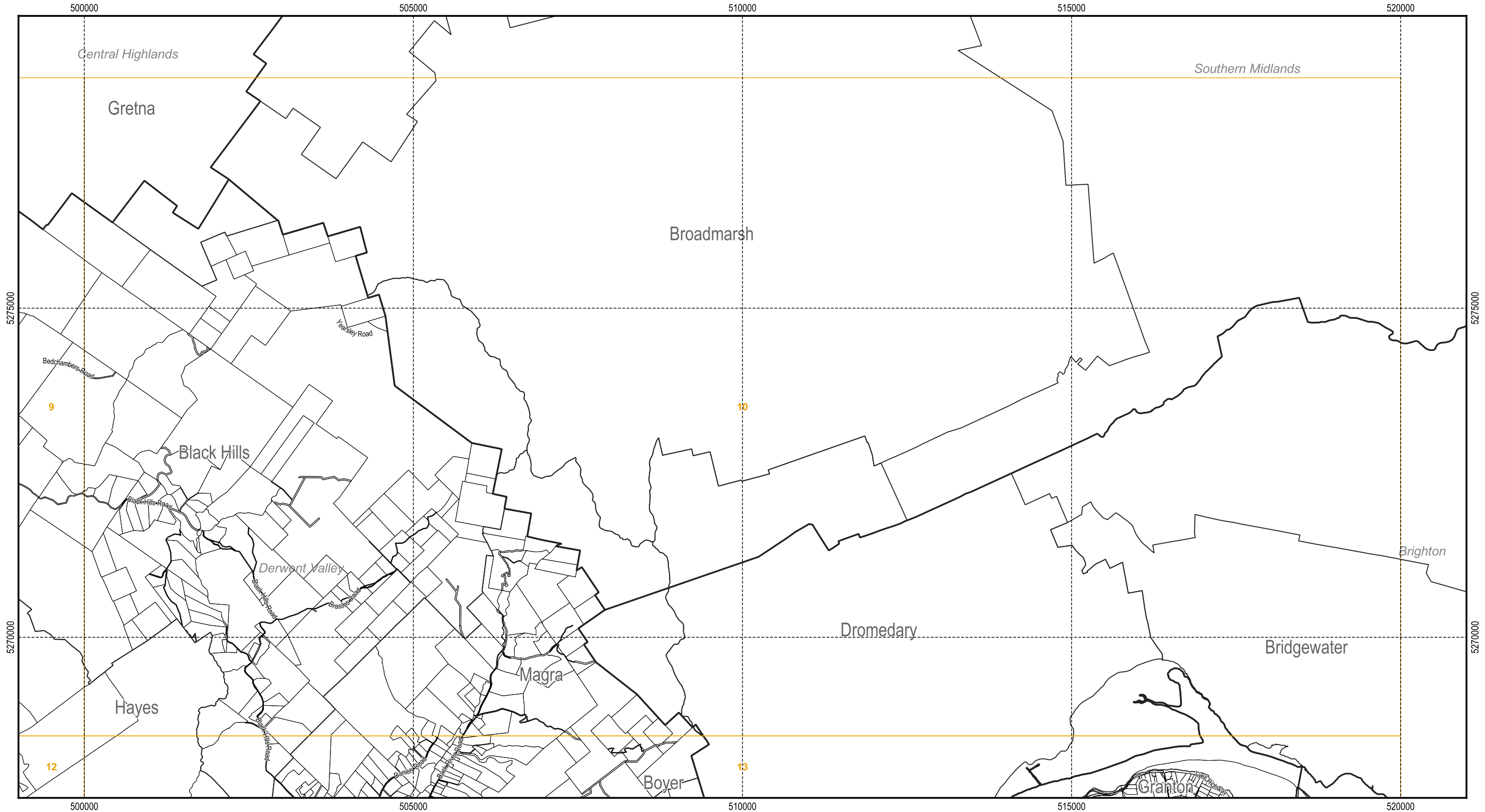
**Map 9 of 28**

500 1,000 1,500 2,000 2,500 m



Scale: 1:55,000 when printed at A3  
 Coordinate system: GDA94 MGA Zone 55  
 Planning data from Derwent Valley Council  
 Base topographic data from the LIST © State of Tasmania  
 Print Date: 10/06/2022 Cadastre Date: 23/03/2022

# Tasmanian Planning Scheme - Flood-prone Hazard Areas Code: Derwent Valley Local Provisions Schedule






**Legend**

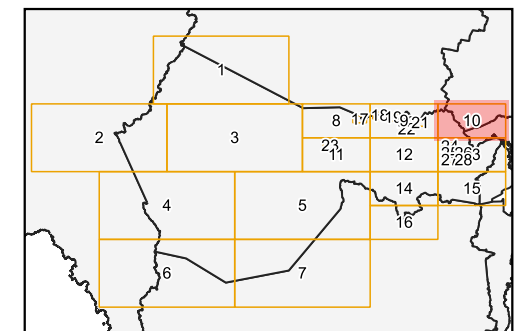
 Flood-prone areas  Cadastral parcels

**Map 10 of 28**

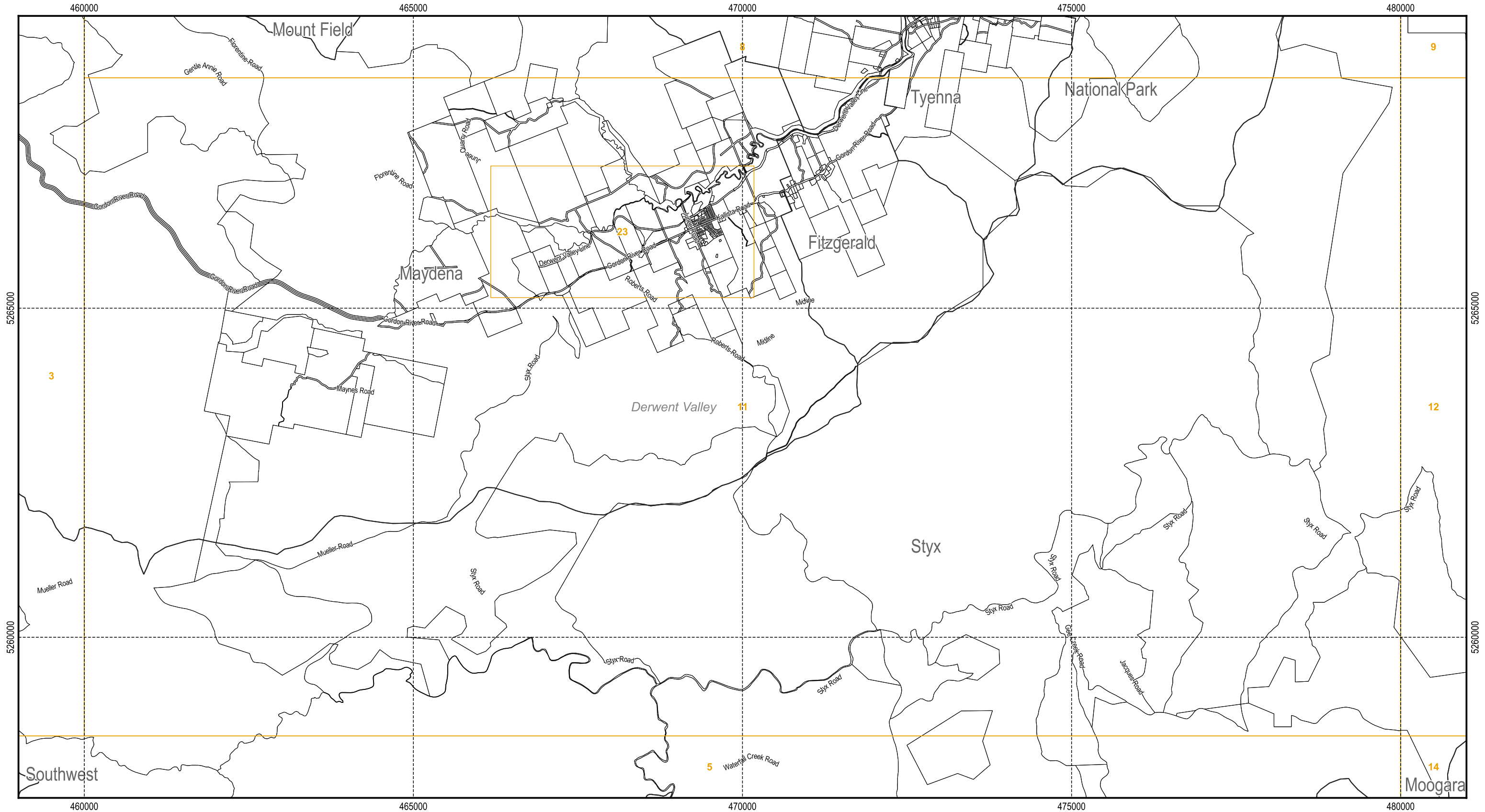
500 1,000 1,500 2,000 2,500 m

Scale: 1:55,000 when printed at A3  
 Coordinate system: GDA94 MGA Zone 55  
 Planning data from Derwent Valley Council  
 Base topographic data from the LIST © State of Tasmania  
 Print Date: 10/06/2022 Cadastre Date: 23/03/2022



# Tasmanian Planning Scheme - Flood-prone Hazard Areas Code: Derwent Valley Local Provisions Schedule



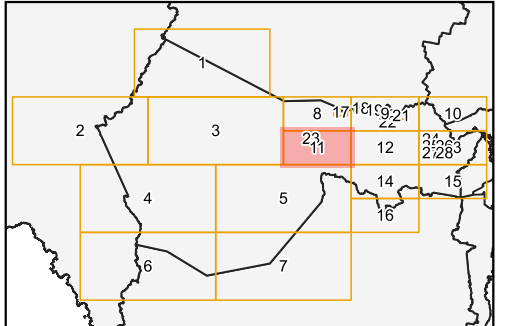
**Legend**

- Flood-prone areas
- Cadastral parcels

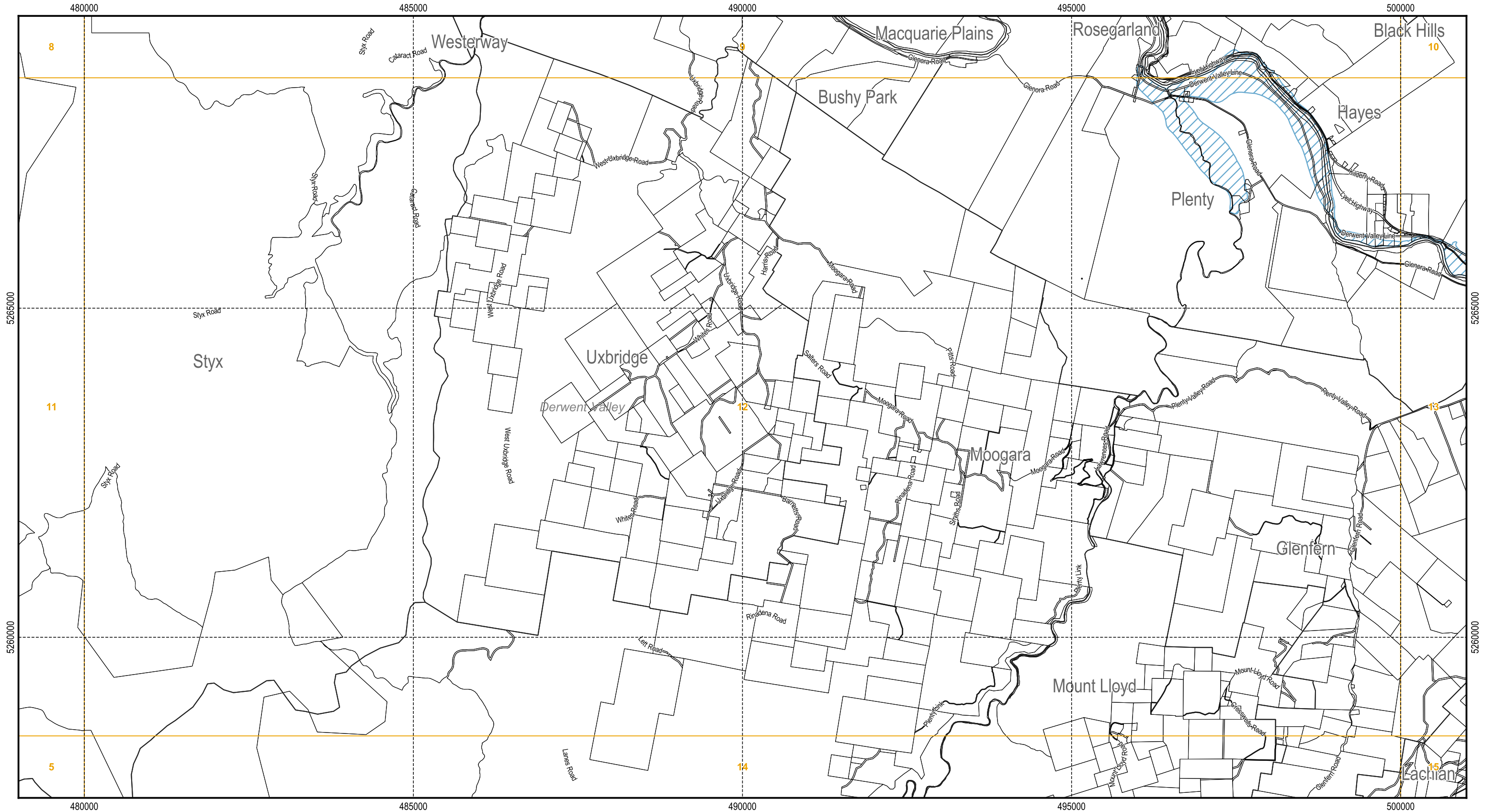
**Map 11 of 28**

500 1,000 1,500 2,000 2,500 m

Scale: 1:55,000 when printed at A3  
 Coordinate system: GDA94 MGA Zone 55  
 Planning data from Derwent Valley Council  
 Base topographic data from the LIST © State of Tasmania  
 Print Date: 10/06/2022 Cadastre Date: 23/03/2022



# Tasmanian Planning Scheme - Flood-prone Hazard Areas Code: Derwent Valley Local Provisions Schedule



**Legend**

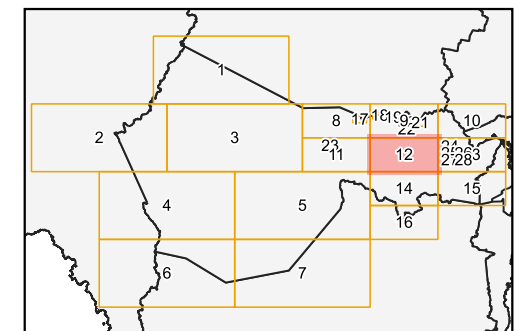
- Flood-prone areas
- Cadastral parcels

**Map 12 of 28**

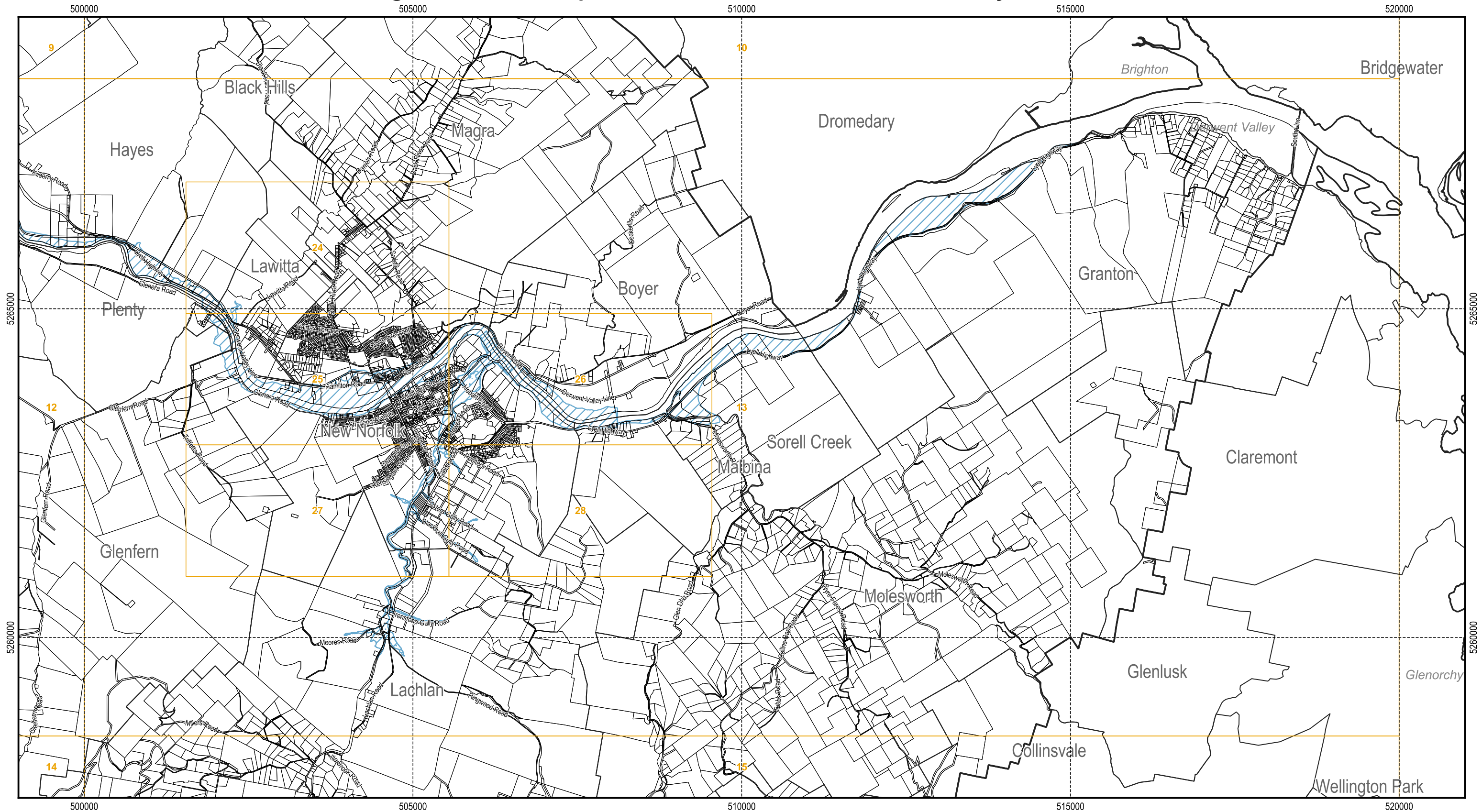
500 1,000 1,500 2,000 2,500 m

DERWENT VALLEY COUNCIL



Scale: 1:55,000 when printed at A3  
 Coordinate system: GDA94 MGA Zone 55  
 Planning data from Derwent Valley Council  
 Base topographic data from the LIST © State of Tasmania  
 Print Date: 10/06/2022 Cadastre Date: 23/03/2022




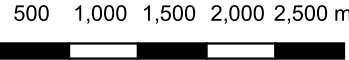
# Tasmanian Planning Scheme - Flood-prone Hazard Areas Code: Derwent Valley Local Provisions Schedule




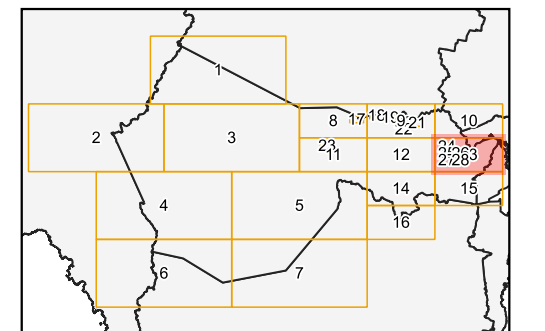
**Legend**

 Flood-prone areas  Cadastral parcels

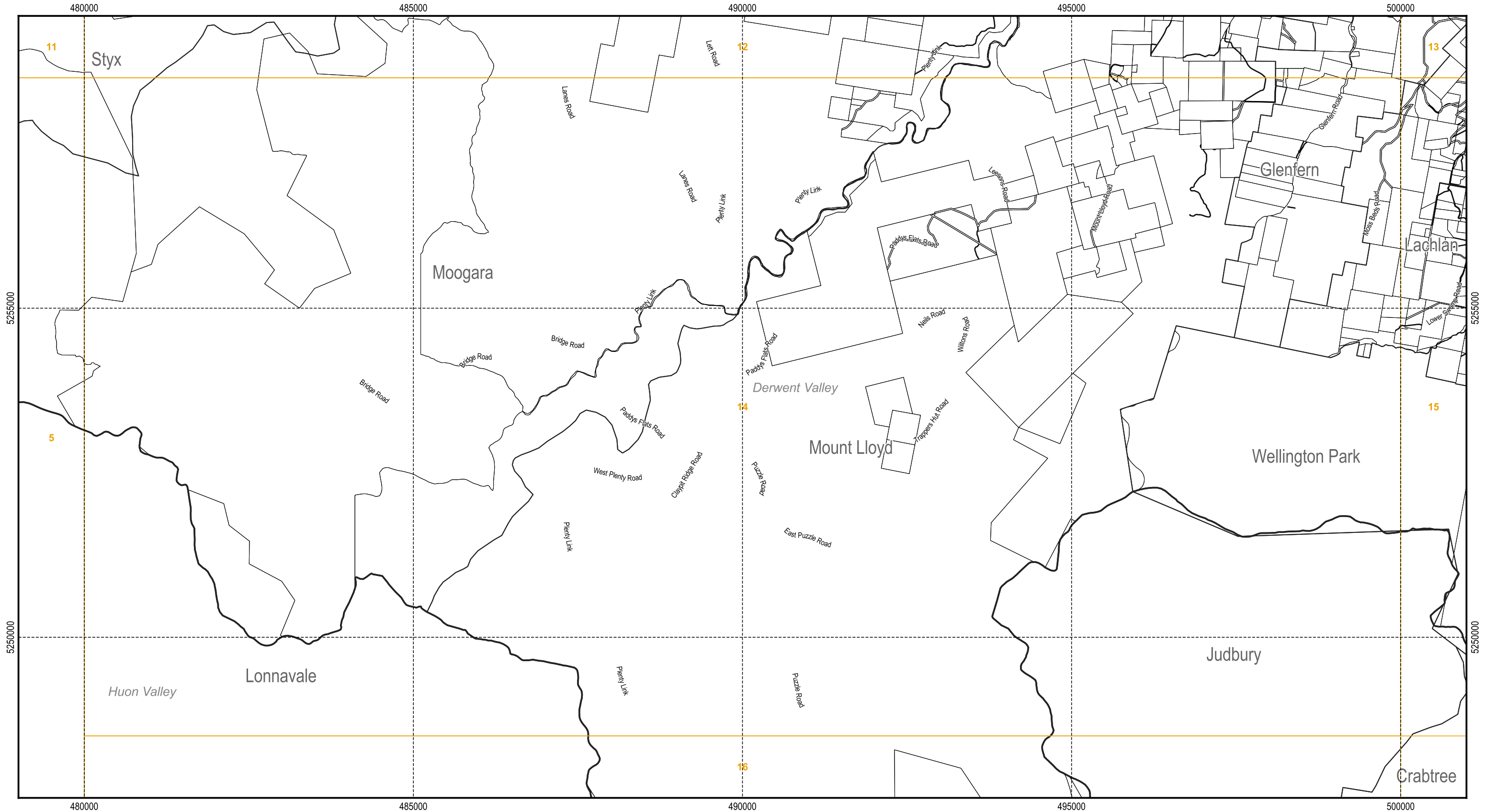
**Map 13 of 28**



Scale: 1:55,000 when printed at A3  
 Coordinate system: GDA94 MGA Zone 55  
 Planning data from Derwent Valley Council  
 Base topographic data from the LIST © State of Tasmania  
 Print Date: 10/06/2022 Cadastre Date: 23/03/2022

# Tasmanian Planning Scheme - Flood-prone Hazard Areas Code: Derwent Valley Local Provisions Schedule




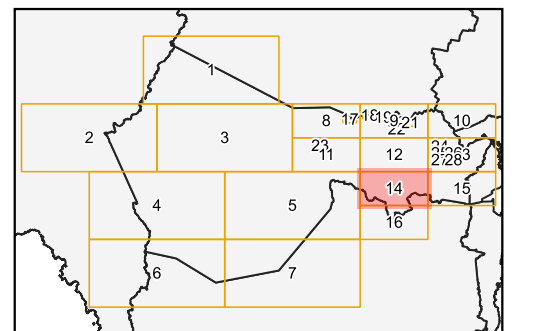
**Legend**

 Flood-prone areas  Cadastral parcels

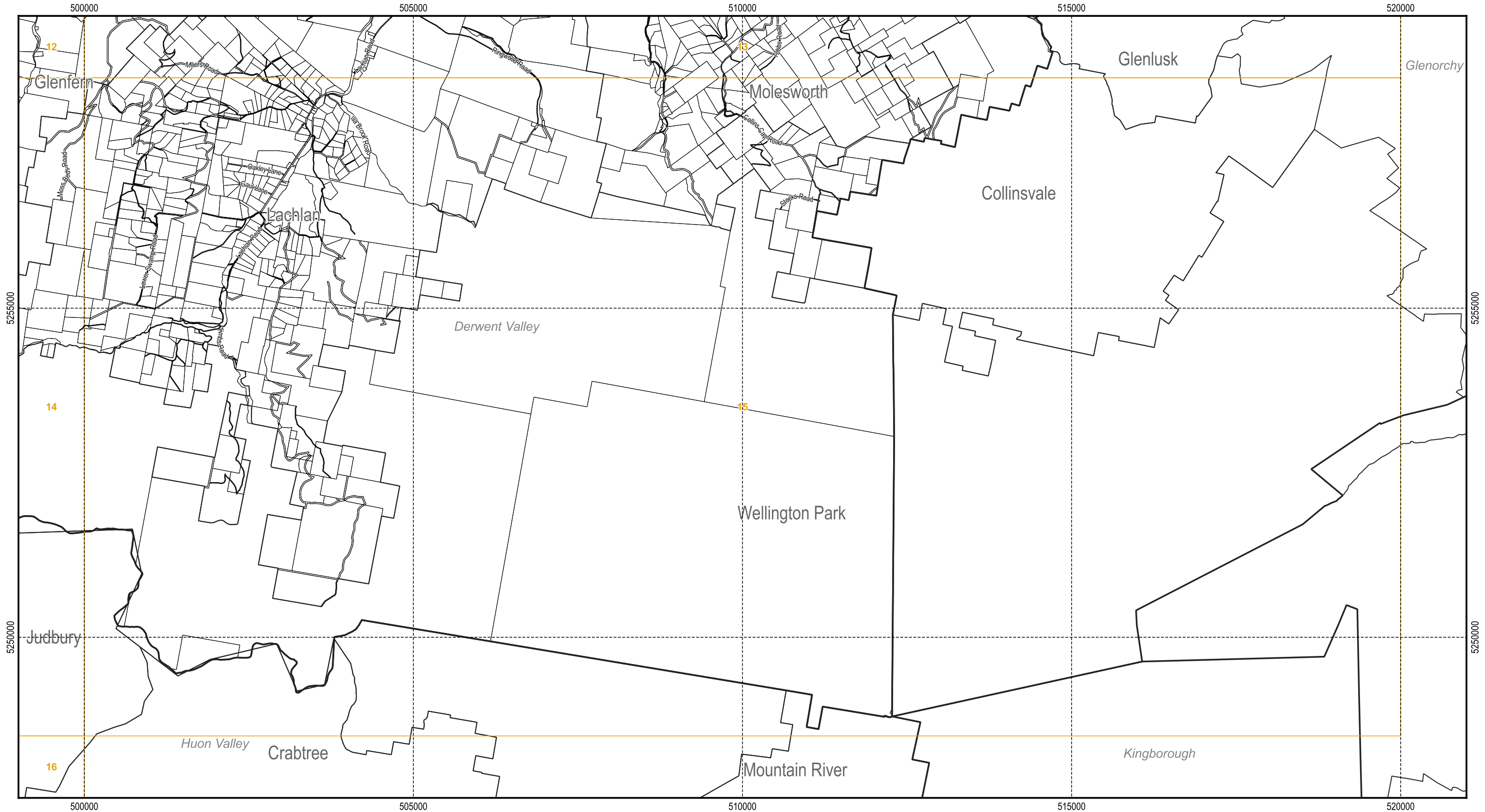
**Map 14 of 28**

500 1,000 1,500 2,000 2,500 m



Scale: 1:55,000 when printed at A3  
 Coordinate system: GDA94 MGA Zone 55  
 Planning data from Derwent Valley Council  
 Base topographic data from the LIST © State of Tasmania  
 Print Date: 10/06/2022 Cadastre Date: 23/03/2022


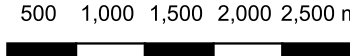
# Tasmanian Planning Scheme - Flood-prone Hazard Areas Code: Derwent Valley Local Provisions Schedule




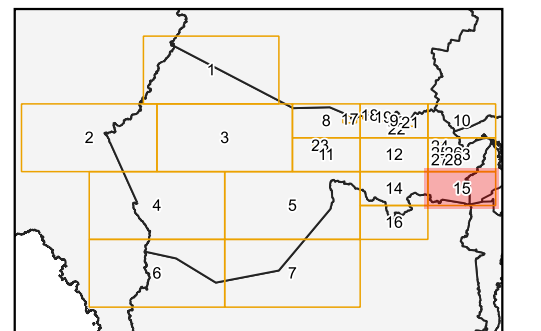
**Legend**

 Flood-prone areas  Cadastral parcels

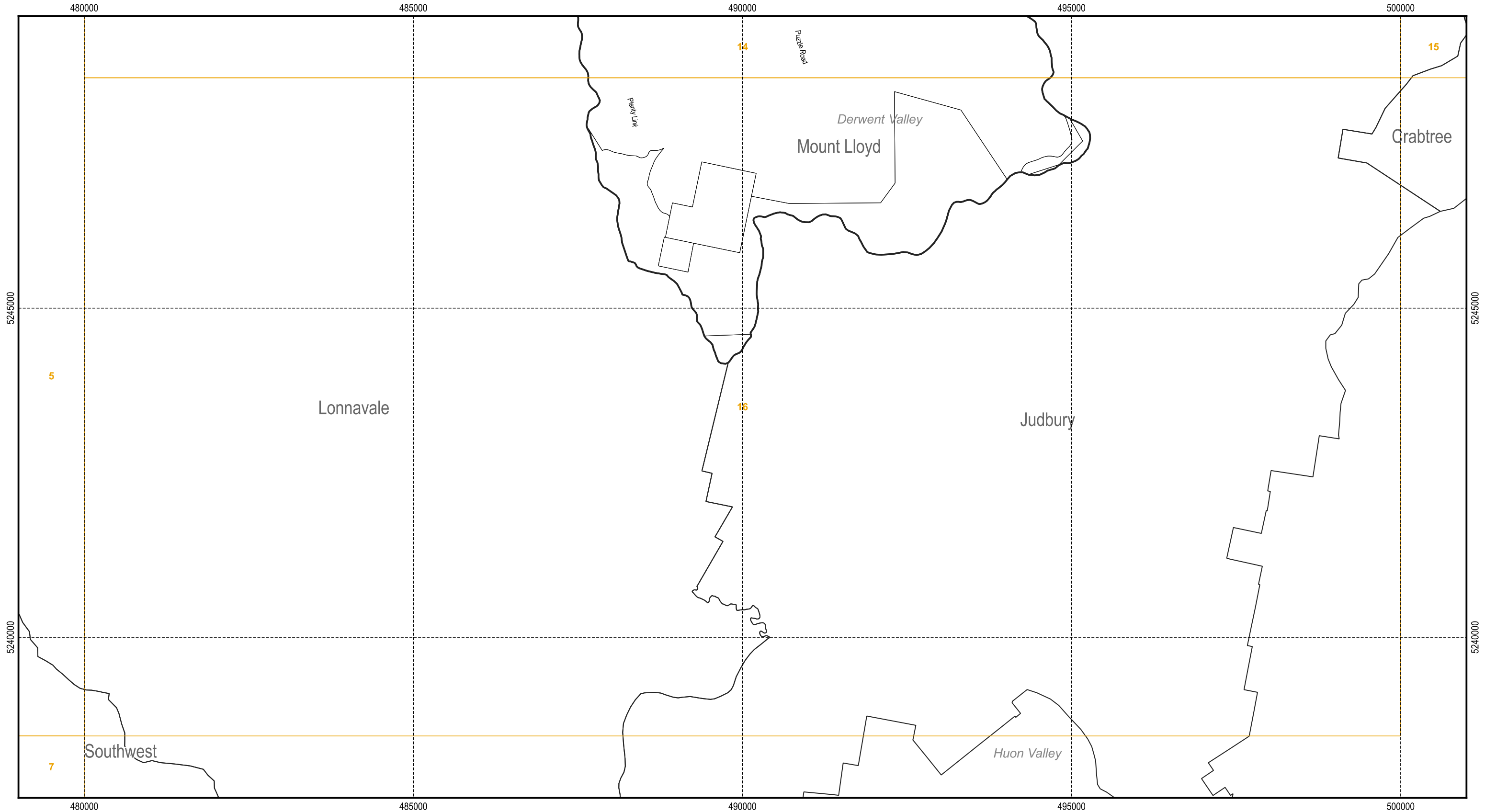
**Map 15 of 28**



Scale: 1:55,000 when printed at A3  
 Coordinate system: GDA94 MGA Zone 55  
 Planning data from Derwent Valley Council  
 Base topographic data from the LIST © State of Tasmania  
 Print Date: 10/06/2022 Cadastre Date: 23/03/2022

# Tasmanian Planning Scheme - Flood-prone Hazard Areas Code: Derwent Valley Local Provisions Schedule





**Legend**

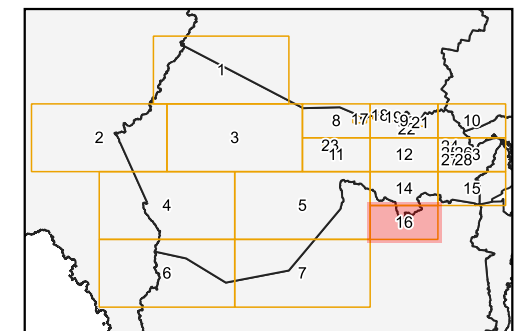
 Flood-prone areas  Cadastral parcels

**Map 16 of 28**

500 1,000 1,500 2,000 2,500 m

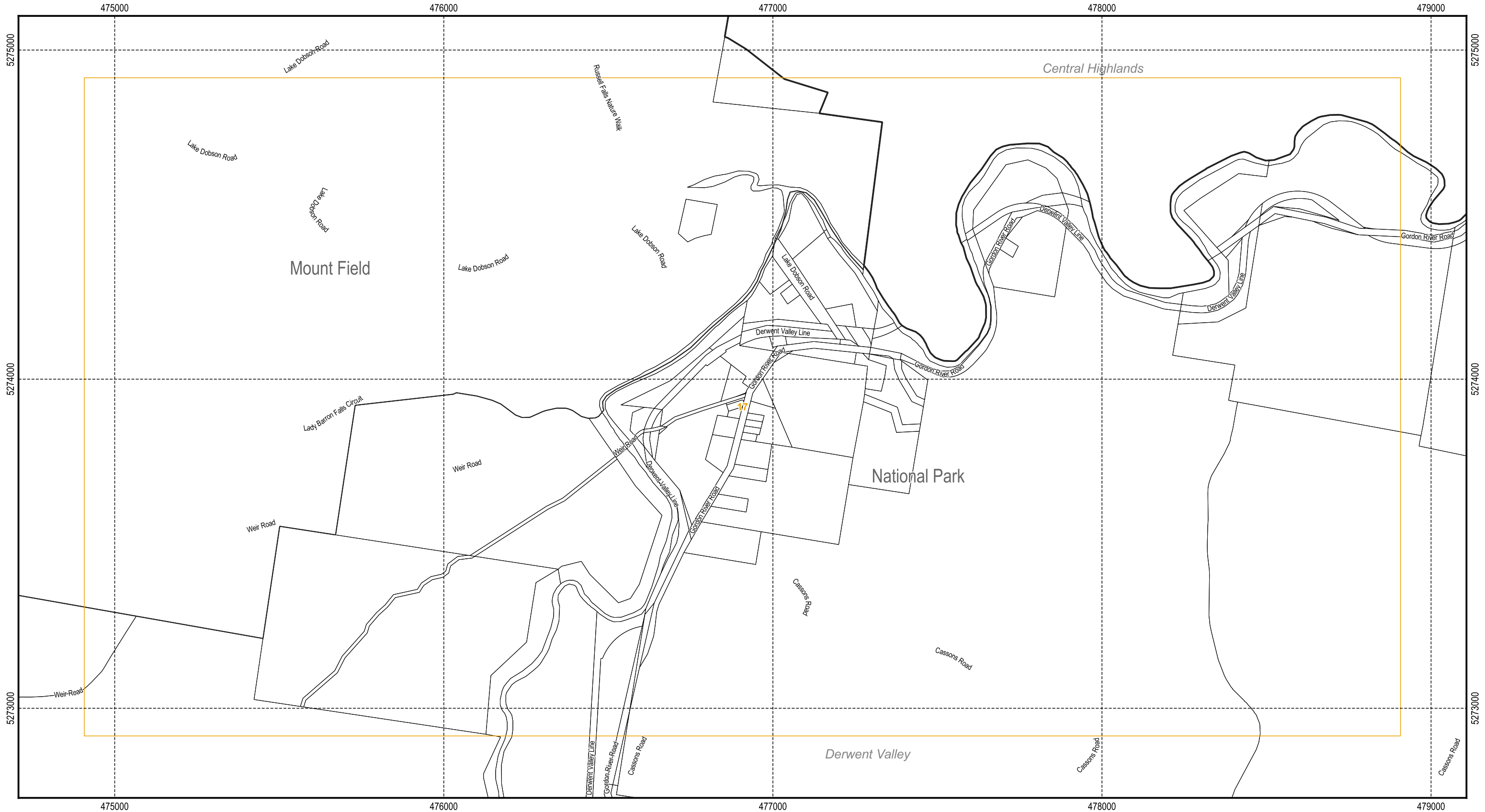



Scale: 1:55,000 when printed at A3  
 Coordinate system: GDA94 MGA Zone 55  
 Planning data from Derwent Valley Council  
 Base topographic data from the LIST © State of Tasmania  
 Print Date: 10/06/2022 Cadastre Date: 23/03/2022







# Tasmanian Planning Scheme - Flood-prone Hazard Areas Code: Derwent Valley Local Provisions Schedule





**Legend**

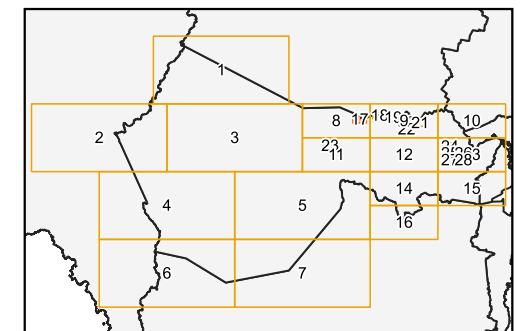
 Flood-prone areas  Cadastral parcels

**Map 17 of 28**

100 200 300 400 500 m



Scale: 1:11,000 when printed at A3  
 Coordinate system: GDA94 MGA Zone 55  
 Planning data from Derwent Valley Council  
 Base topographic data from the LIST © State of Tasmania  
 Print Date: 10/06/2022 Cadastre Date: 23/03/2022



# Tasmanian Planning Scheme - Flood-prone Hazard Areas Code: Derwent Valley Local Provisions Schedule




**Legend**



 Flood-prone areas  Cadastral parcels

**Map 18 of 28**

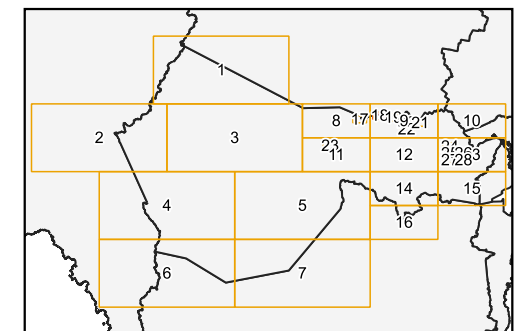
N



100 200 300 400 500 m



Scale: 1:11,000 when printed at A3  
 Coordinate system: GDA94 MGA Zone 55  
 Planning data from Derwent Valley Council  
 Base topographic data from the LIST © State of Tasmania  
 Print Date: 10/06/2022 Cadastre Date: 23/03/2022




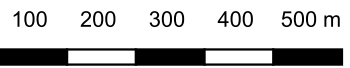

# Tasmanian Planning Scheme - Flood-prone Hazard Areas Code: Derwent Valley Local Provisions Schedule



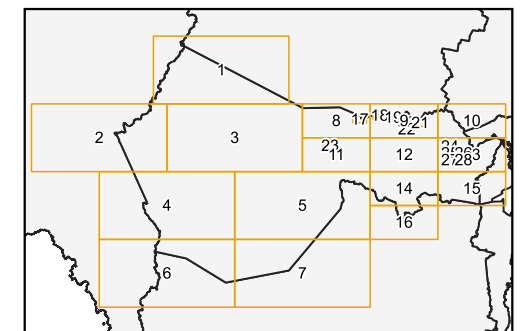
**Legend**

 Flood-prone areas  Cadastral parcels

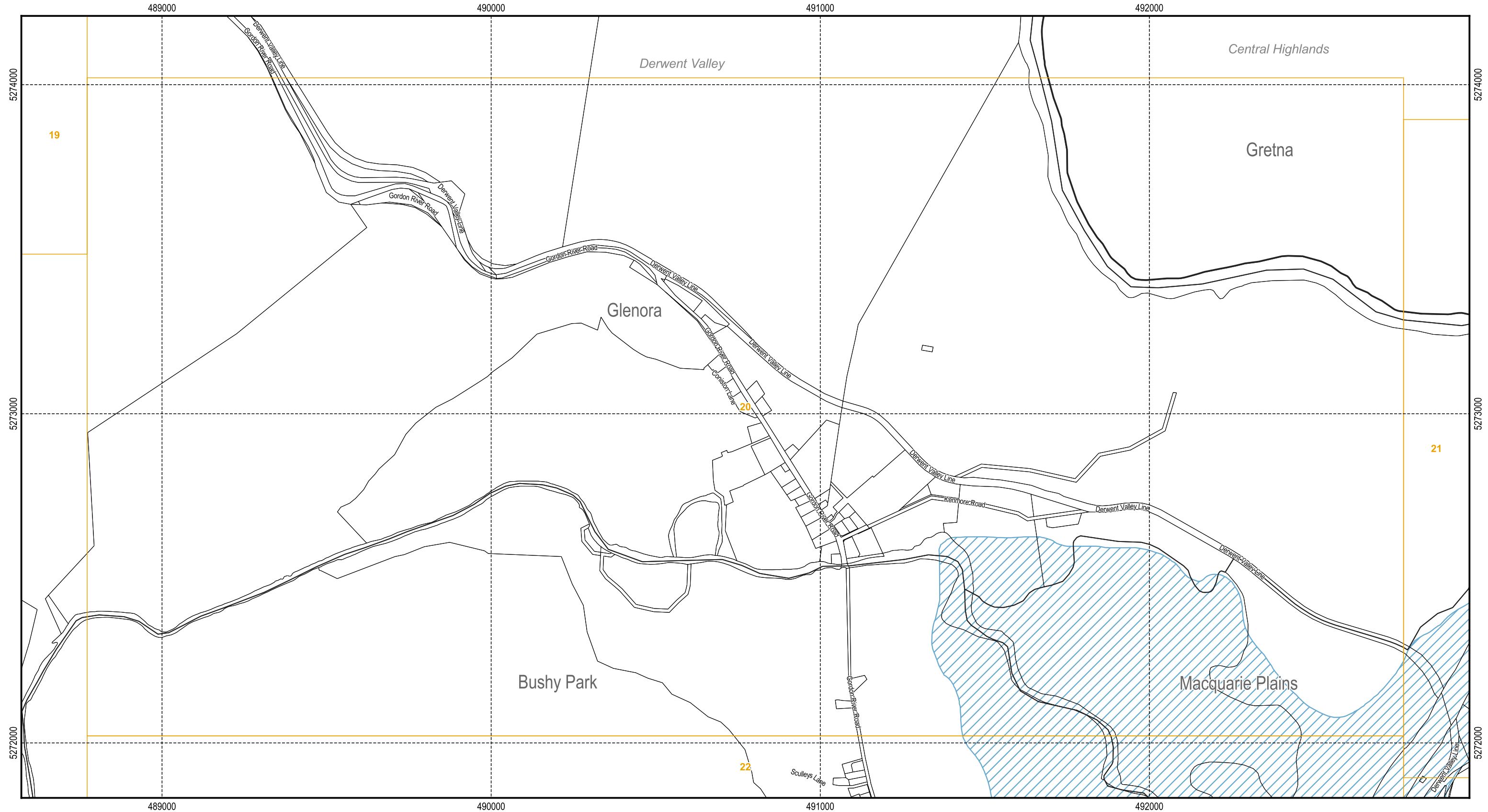
**Map 19 of 28**



Scale: 1:11,000 when printed at A3  
 Coordinate system: GDA94 MGA Zone 55  
 Planning data from Derwent Valley Council  
 Base topographic data from the LIST © State of Tasmania  
 Print Date: 10/06/2022 Cadastre Date: 23/03/2022




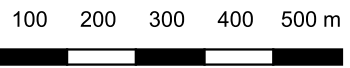

# Tasmanian Planning Scheme - Flood-prone Hazard Areas Code: Derwent Valley Local Provisions Schedule



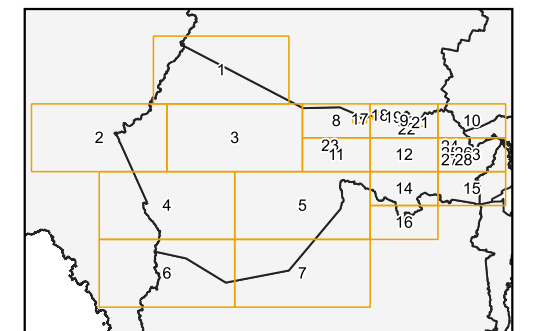
**Legend**

 Flood-prone areas  Cadastral parcels

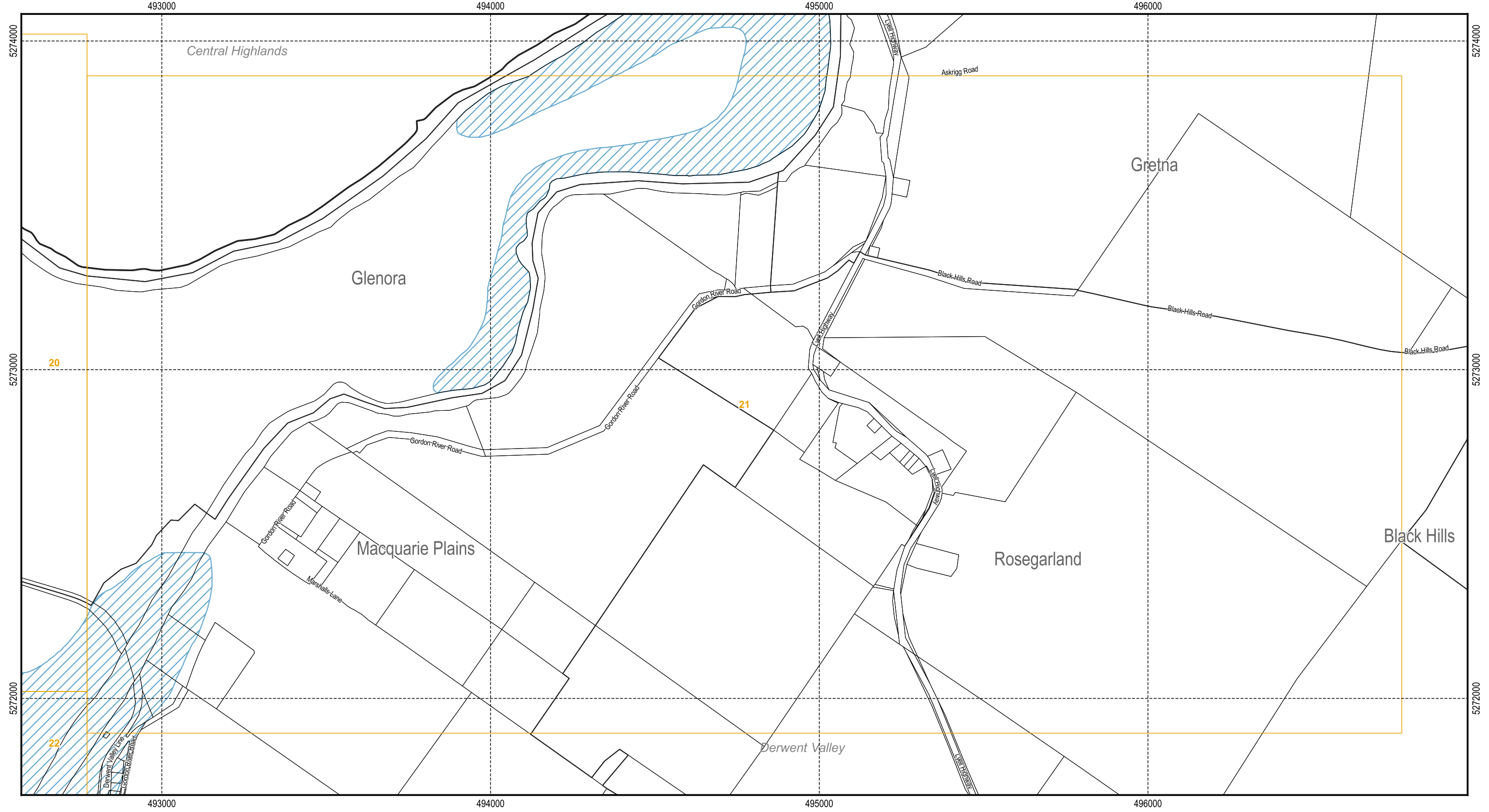
**Map 20 of 28**

Scale: 1:11,000 when printed at A3  
 Coordinate system: GDA94 MGA Zone 55  
 Planning data from Derwent Valley Council  
 Base topographic data from the LIST © State of Tasmania  
 Print Date: 10/06/2022 Cadastre Date: 23/03/2022



# Tasmanian Planning Scheme - Flood-prone Hazard Areas Code: Derwent Valley Local Provisions Schedule



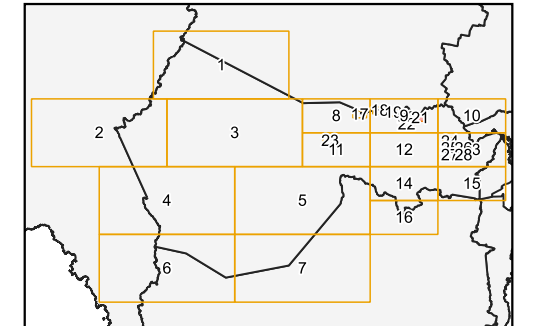
**Legend**

- Flood-prone areas
- Cadastral parcels

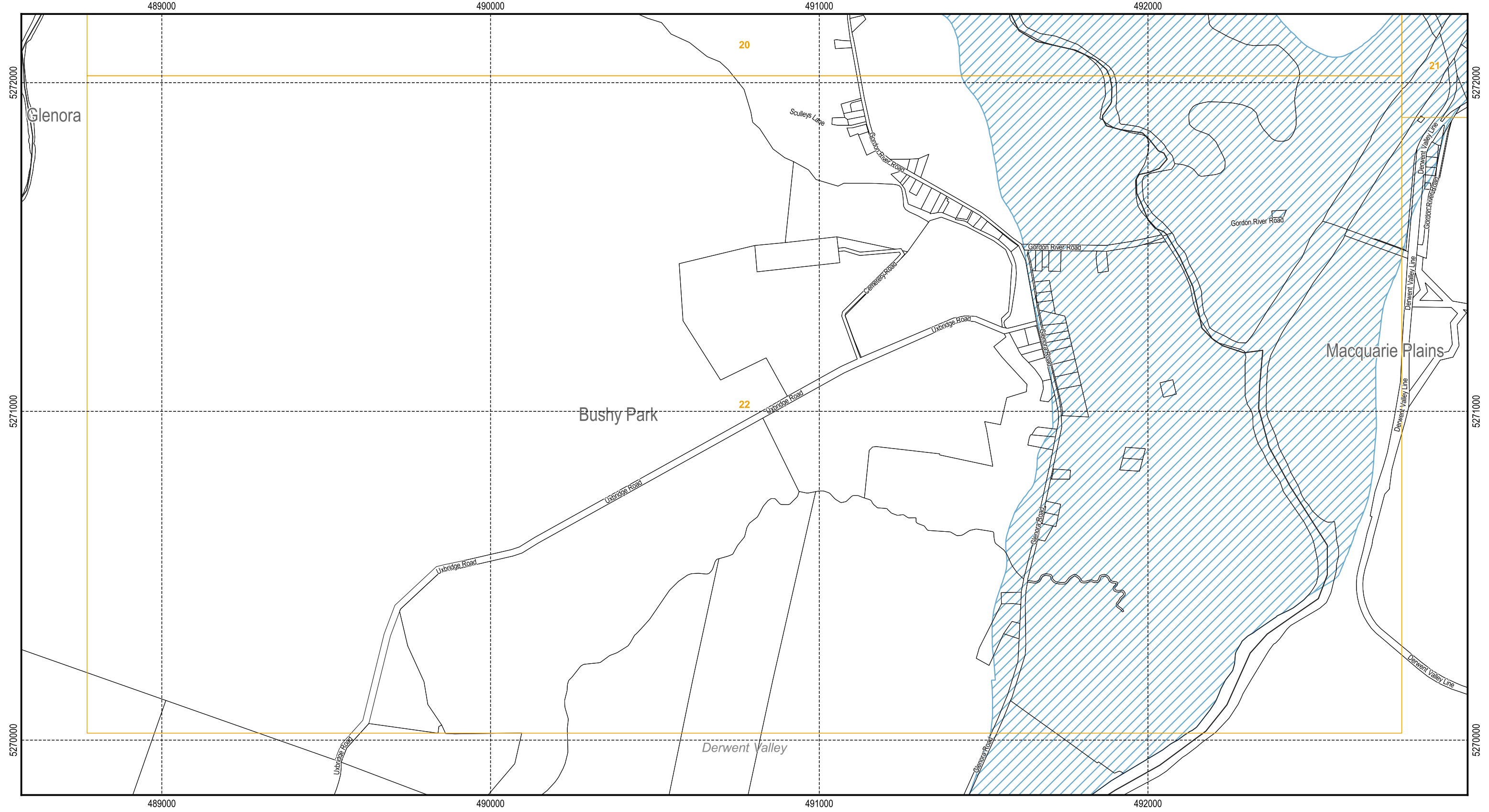
**Map 21 of 28**

100 200 300 400 500 m



Scale: 1:11,000 when printed at A3  
 Coordinate system: GDA94 MGA Zone 55  
 Planning data from Derwent Valley Council  
 Base topographic data from the LIST © State of Tasmania  
 Print Date: 10/06/2022 Cadastre Date: 23/03/2022




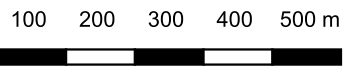
# Tasmanian Planning Scheme - Flood-prone Hazard Areas Code: Derwent Valley Local Provisions Schedule



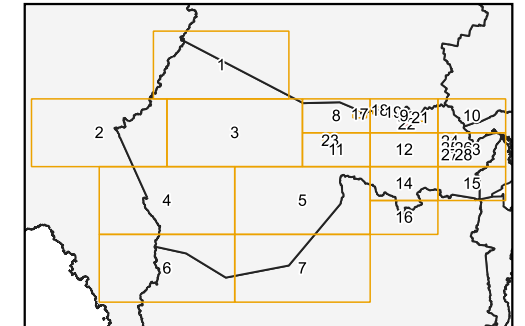
**Legend**

 Flood-prone areas  Cadastral parcels

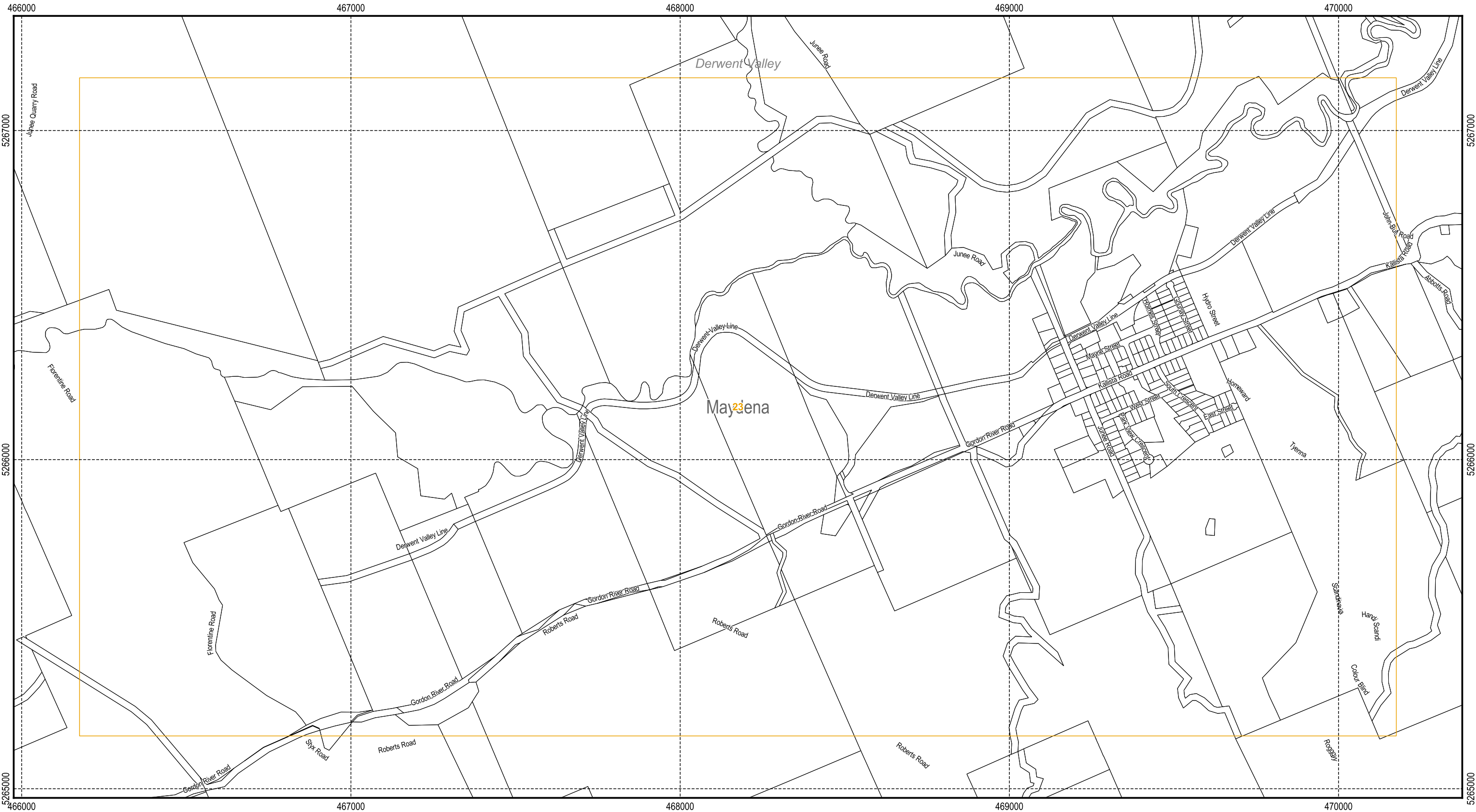
**Map 22 of 28**

Scale: 1:11,000 when printed at A3  
 Coordinate system: GDA94 MGA Zone 55  
 Planning data from Derwent Valley Council  
 Base topographic data from the LIST © State of Tasmania  
 Print Date: 10/06/2022 Cadastre Date: 23/03/2022



# Tasmanian Planning Scheme - Flood-prone Hazard Areas Code: Derwent Valley Local Provisions Schedule



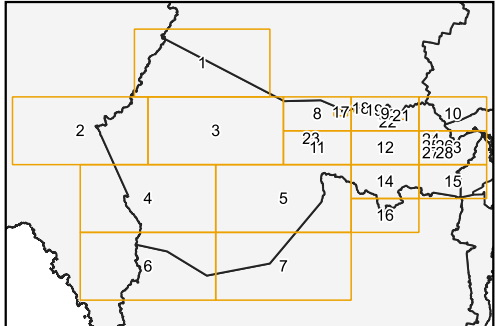
**Legend**

- Flood-prone areas
- Cadastral parcels

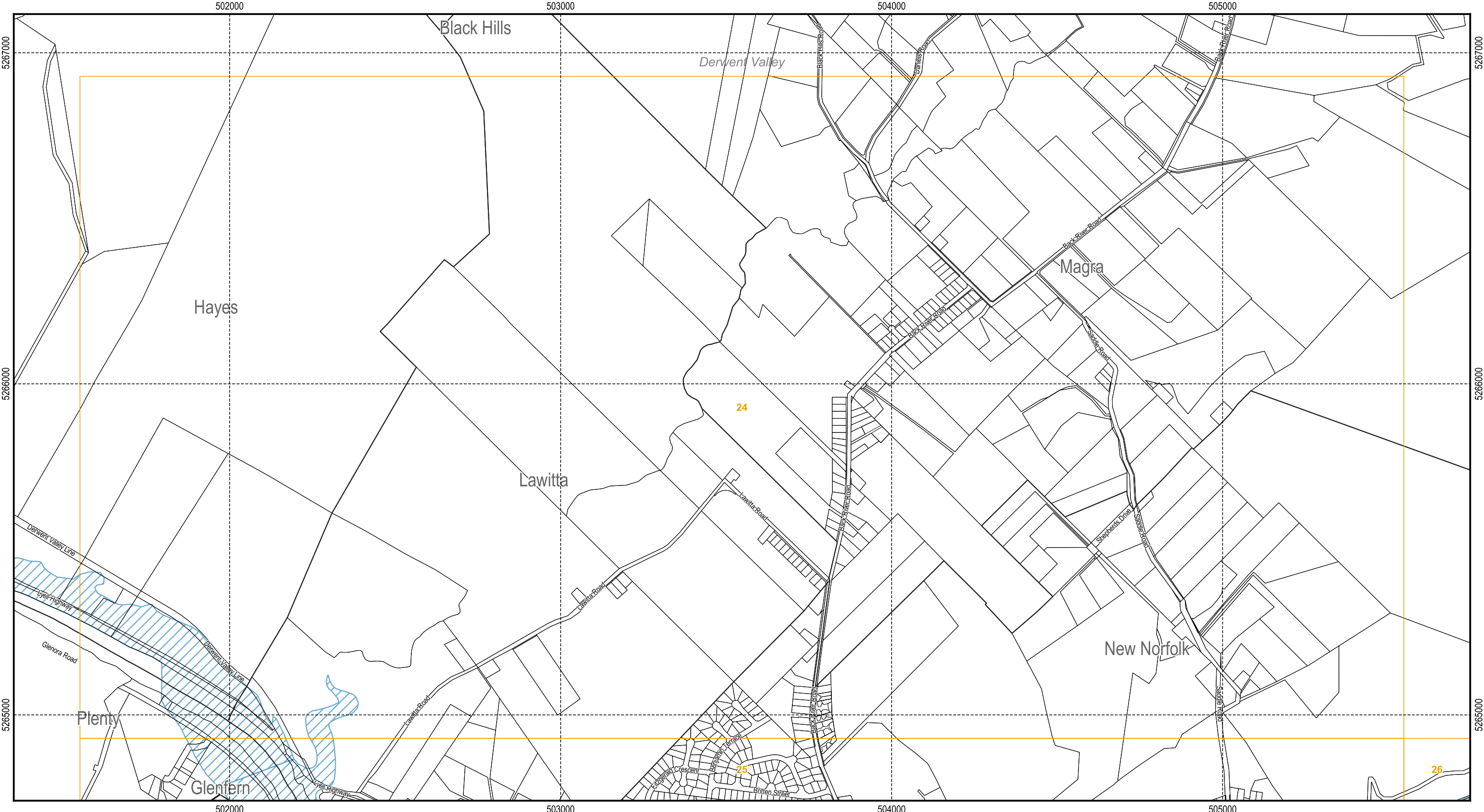
**Map 23 of 28**



Scale: 1:11,000 when printed at A3  
 Coordinate system: GDA94 MGA Zone 55  
 Planning data from Derwent Valley Council  
 Base topographic data from the LIST © State of Tasmania  
 Print Date: 10/06/2022 Cadastre Date: 23/03/2022



# Tasmanian Planning Scheme - Flood-prone Hazard Areas Code: Derwent Valley Local Provisions Schedule



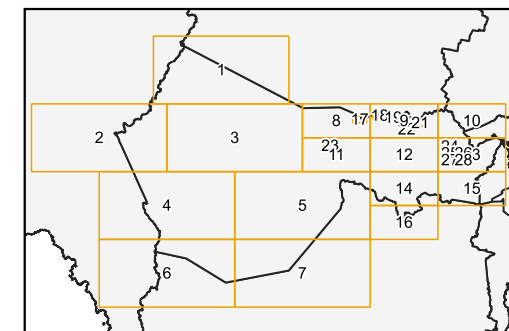
**Legend**

- Flood-prone areas
- Cadastral parcels

**Map 24 of 28**

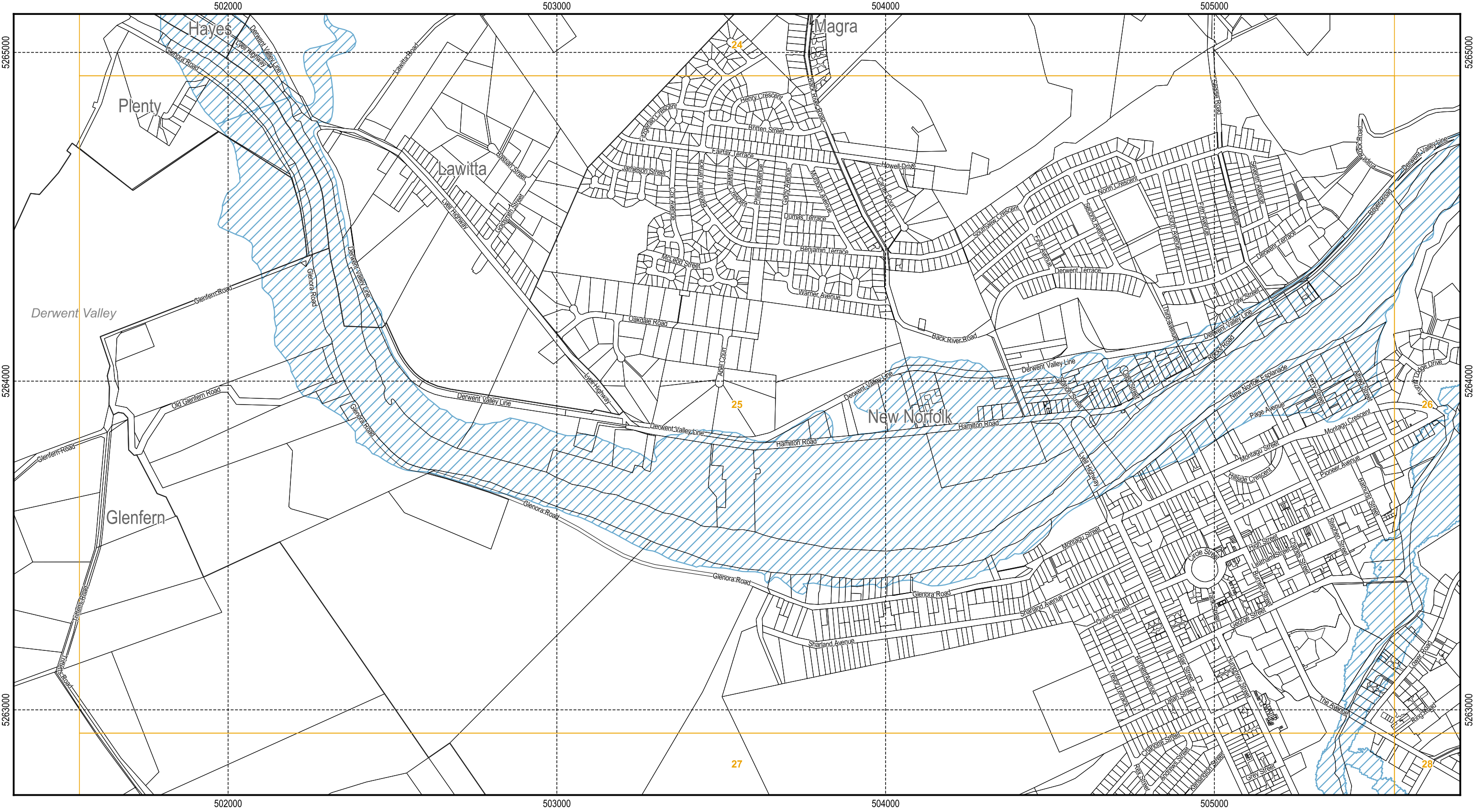
100 200 300 400 500 m

Scale: 1:11,000 when printed at A3  
 Coordinate system: GDA94 MGA Zone 55  
 Planning data from Derwent Valley Council  
 Base topographic data from the LIST © State of Tasmania  
 Print Date: 10/06/2022 Cadastre Date: 23/03/2022



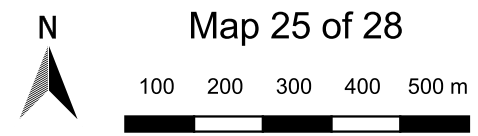


# Tasmanian Planning Scheme - Flood-prone Hazard Areas Code: Derwent Valley Local Provisions Schedule



## Legend

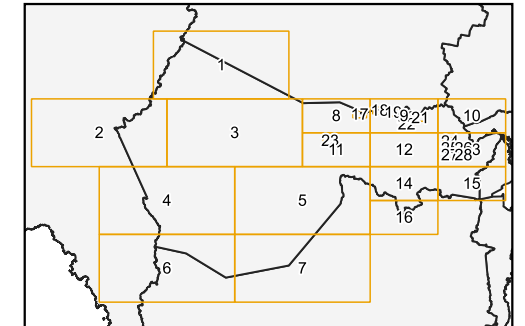
- Flood-prone areas
- Cadastral parcels



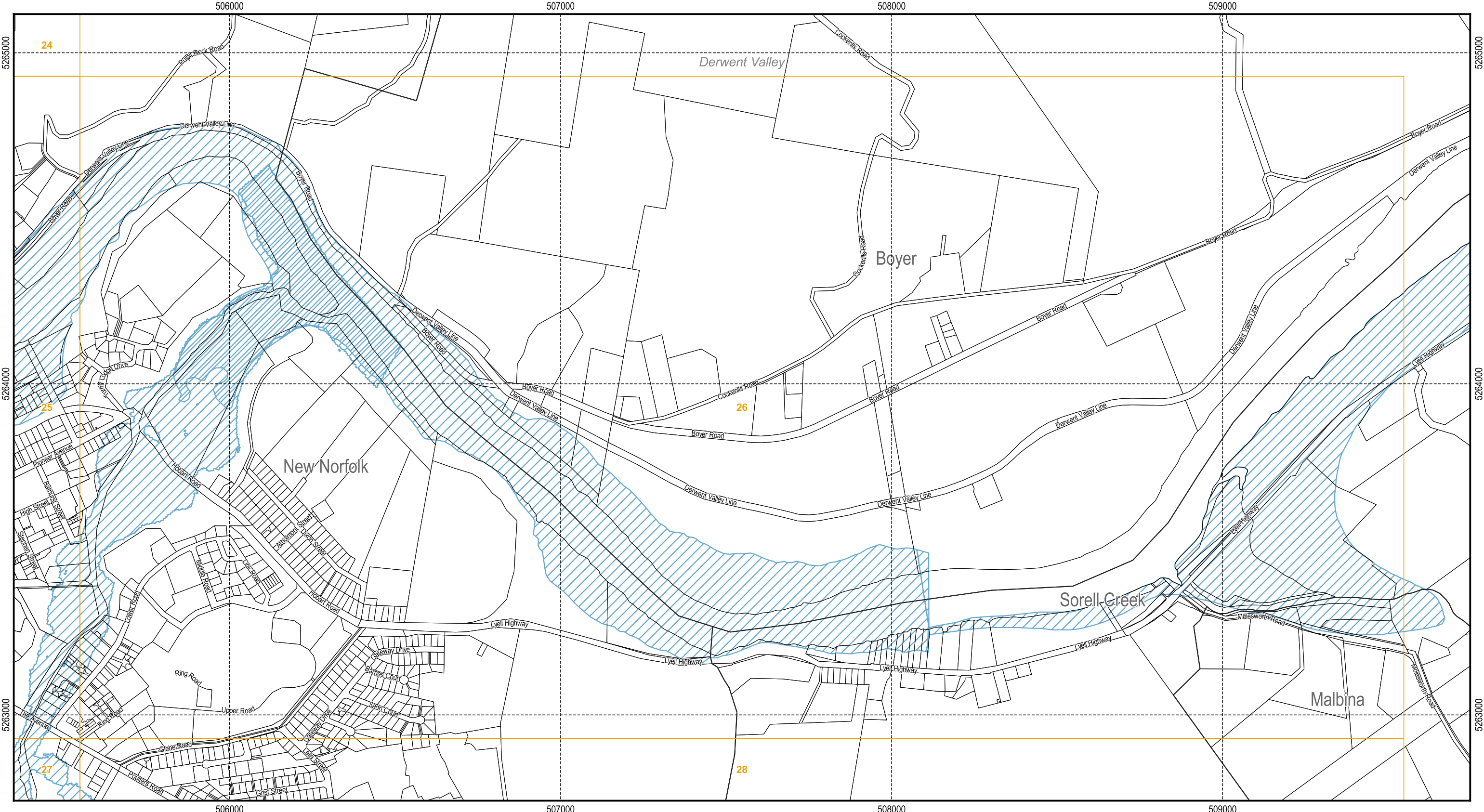
## Map 25 of 28



Scale: 1:11,000 when printed at A3  
 Coordinate system: GDA94 MGA Zone 55  
 Planning data from Derwent Valley Council  
 Base topographic data from the LIST © State of Tasmania  
 Print Date: 10/06/2022 Cadastre Date: 23/03/2022



# Tasmanian Planning Scheme - Flood-prone Hazard Areas Code: Derwent Valley Local Provisions Schedule



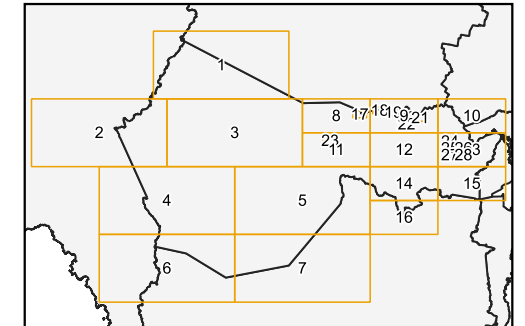
**Legend**

- Flood-prone areas
- Cadastral parcels

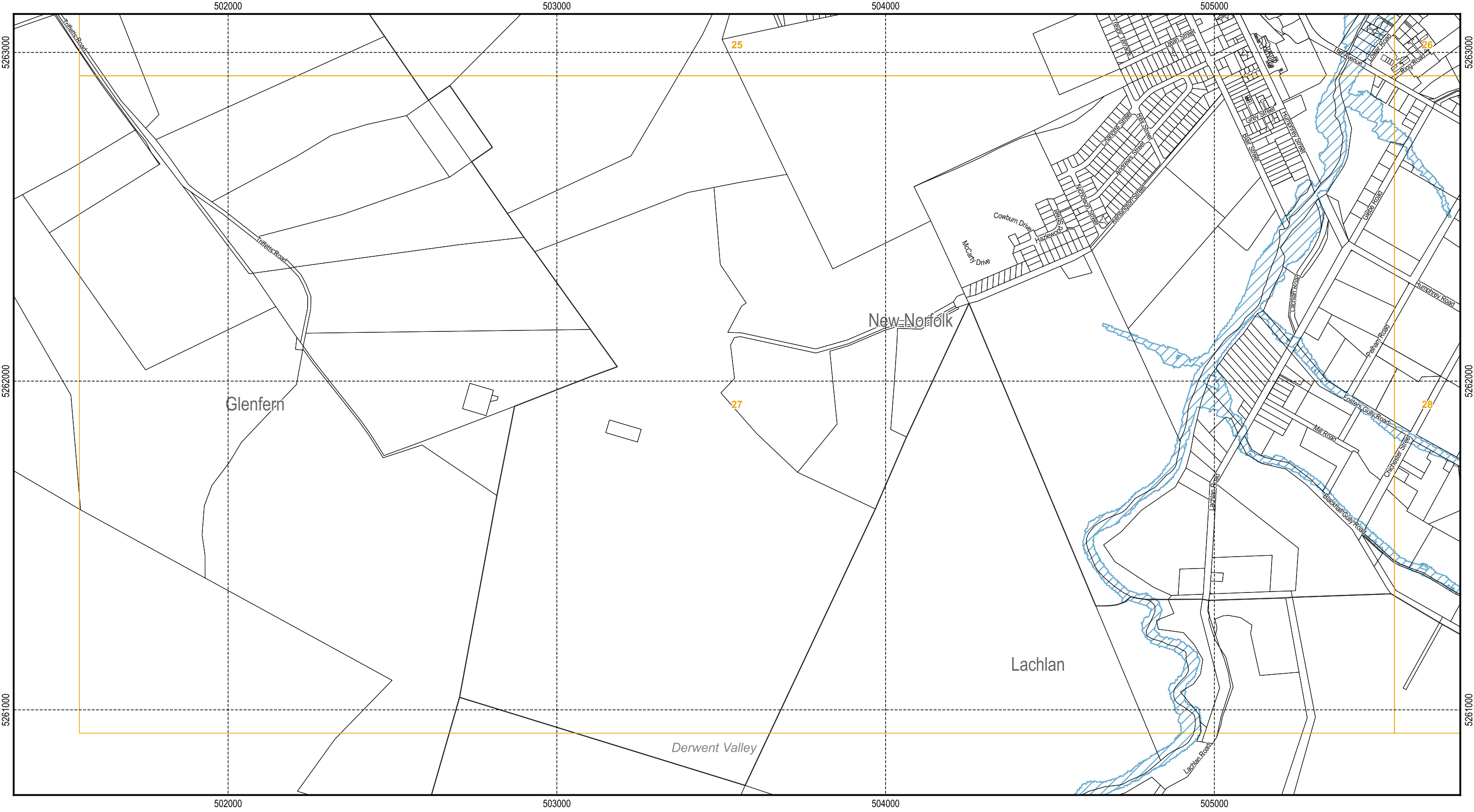
**Map 26 of 28**

100 200 300 400 500 m



Scale: 1:11,000 when printed at A3  
 Coordinate system: GDA94 MGA Zone 55  
 Planning data from Derwent Valley Council  
 Base topographic data from the LIST © State of Tasmania  
 Print Date: 10/06/2022 Cadastre Date: 23/03/2022




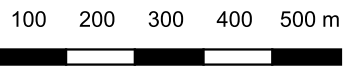
# Tasmanian Planning Scheme - Flood-prone Hazard Areas Code: Derwent Valley Local Provisions Schedule




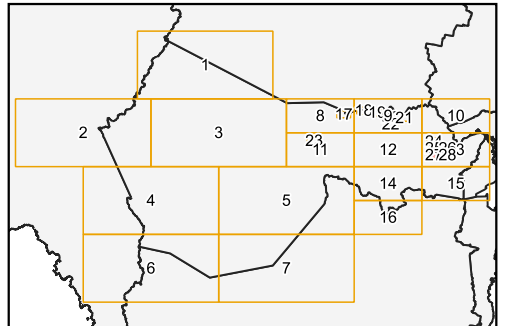
**Legend**

 Flood-prone areas  Cadastral parcels

**Map 27 of 28**


Scale: 1:11,000 when printed at A3  
 Coordinate system: GDA94 MGA Zone 55  
 Planning data from Derwent Valley Council  
 Base topographic data from the LIST © State of Tasmania  
 Print Date: 10/06/2022 Cadastre Date: 23/03/2022





# Tasmanian Planning Scheme - Flood-prone Hazard Areas Code: Derwent Valley Local Provisions Schedule





**Legend**

 Flood-prone areas

 Cadastral parcels

**Map 28 of 28**

100 200 300 400 500 m

Scale: 1:11,000 when printed at A3  
 Coordinate system: GDA94 MGA Zone 55  
 Planning data from Derwent Valley Council  
 Base topographic data from the LIST © State of Tasmania  
 Print Date: 10/06/2022 Cadastre Date: 23/03/2022

