




**DERWENT VALLEY INVENTORY
OF
TOURISM ASSETS
SUMMARY REPORT**



Disclaimer

The information contained in this document has been prepared specifically for the Derwent Valley Council and as such its use is limited to the Derwent Valley Council. QC³ Consulting accept no responsibility to any third party who may use or rely upon this document or the information contained within.

QC³ Consulting has used reasonable care in preparing the information included in this document, but does not warrant that such information is error free. QC³ Consulting assumes no liability whatsoever for any damages incurred by the Derwent Valley Council resulting from errors in or omissions from the information included herein.

While QC³ Consulting has made every effort to ensure the accuracy of the information contained within this document. This document may include typographical errors and may be changed or updated without notice.

The concepts and information contained in this document are the property of QC³ Consulting. This document may only be used for the purposes for which, and upon the conditions, the report is supplied. Use or copying of this document in whole or in part for any other purpose without the written permission of QC³ Consulting constitutes an infringement of copyright.

QC³ Consulting note that the Inventory of Tourism Assets is only current on the date of issue and it is contingent on the Inventory owner to review and update to maintain the Inventory's currency.

Date: 16/01/2018

Revision: 1

Contents

1	Executive Summary	5
2	Background	6
3	Scope and Development.....	6
3.1	Scope - The final inventory includes clear reference to the following:	6
3.2	Methodology.....	7
3.2.1	Stage 1.....	7
3.2.2	Stage 2.....	7
3.2.3	Stage 3.....	8
3.2.4	Stage 4.....	10
4	The Good.....	10
5	Barriers to Development.....	10
6	Additional Gaps and Barriers.....	11
7	Key Findings	13
	Accommodation:.....	14
	Adventure Tourism:	15
	Operating hours:	16
	Local Marketing.....	16
	Limited Regional Journey	17
	New Norfolk and the Visitor Information Centre (NNVIC)	19
	Mt Field Visitor Information Centre and Waterfalls Café	20
	Derwent Valley Rail:.....	22
	Transportation	23
	Infrastructure	24
	Development.....	24
7.1	Assets A- Z.....	26
7.2	Assets – Location (A-Z).....	53
7.3	Assets – Accommodation (Hotels, Motels, holiday parks, camping, Flotals, Rotals)	108
7.4	Assets – Arts (Museums and Artisan)	117
7.5	Assets – Attractions (Animal, Dams, geographical)	118
7.6	Assets - Entertainment (Cinema, Movie hire, theatre).....	120
7.7	Assets - Events (fairs, markets, major events)	121

7.8	Assets - Financial (ATMs, banks, currency exchange).....	125
7.9	Assets – Food and Beverage	126
7.10	Assets – Health (Drs, hospital, spas)	132
7.11	Assets – Historical / Religious / Cultural (Church, Aboriginal, temple, mosque, cemetery)	133
7.12	Assets – Outdoor experience (Parks, gardens, horse riding, guided walks) and Sporting (golf, kayaking, bushwalking, fishing, biking).....	135
7.13	Assets – Public services (parks, toilets).....	146
7.14	Assets – Retail outlets (shops, post, fuel, crafts)	147
7.15	Assets –Tourism Centre (Souvenirs, travel agency, info centre)	151
7.16	Assets –Transport (Taxi, Bus, Hire, Boat trips).....	152
8	Bibliography.....	153
9	Glossary and Acronyms:.....	153
10	Acknowledgements:.....	153
11	Appendices:.....	154
11.1	Derwent Valley DAP Launch Presentation Notes (5/12/2017)	154
11.2	Derwent Valley DAP Launch Information Leaflet (5/12/2017).....	154
11.3	Derwent Valley DAP Launch Presentation (5/12/2017)	154

1 Executive Summary

The Derwent Valley Council has identified opportunities to reinvigorate their Municipality, to optimise opportunities relating to tourism in the region and to ultimately meet the expectations of the Council and Community.

Through partnerships between Council, State Government organisations and members of the local business community, strategies and action plan objectives have been developed with a first step being the commissioning of this inventory of current tourism assets (ITA).

In compiling the ITA, online research, interviews and travel across the region and surrounds have been undertaken.

Tourism in the Derwent Valley is in its infancy and recent developments indicate a major upturn in the number of visitors expected to holiday in the region in the immediate future. The Mountain Bike Park alone forecasts to attract twenty to thirty thousand visitors in their first year of operation (stage 1). Overall across the Derwent Valley this is circa a 20% increase from the 2016-17 season and some operators have reported increased numbers and an extension of the traditional season, now commencing earlier and extending well into the winter months.



The Derwent Valley is currently viewed by Hobartians as being a satellite community, too distant from Greater Hobart to commute and too close to be a holiday destination. However, the global and national trend shows population migration into outlying areas as they seek cheaper and better lifestyle options.

New Norfolk in particular may become integrated into the Greater Hobart region in the near future as the regions riches become more apparent to those wanting to be part of a community that embraces opportunities and diversity and that has a wealth of fresh and natural produce.

The Derwent Valley is a very special place however in the context of Tasmanian tourism it is not unique, therefore it is recommended that a holistic approach to tourism be adopted, one that encourages collaboration not competition, to ensure opportunities are maximised and that the best outcomes for the region are realised.

Currently there are a number of businesses competing independently for the tourist dollar rather than working together to provide an overarching experience and promoting the

Derwent Valley as a destination of choice. A collaborative approach will enhance the competitiveness of the Derwent Valley to become a preferred visitor destination in Tasmania.

The primary objective of the Inventory of current tourism assets (ITA) is to list all current, identified tourism assets in the Derwent Valley and it should be noted that the ITA is a snapshot in time and for the data to remain a valuable tool it must be reviewed regularly and its currency maintained.

This summary report has been prepared as an addendum to the ITA and identifies:

- Key Findings,
- Gaps in tourism services and offerings, and
- Opportunities for improvement and strategies to assist planning for the potential tourism boom predicted in the region.

2 Background

The Derwent Valley Destination Action Plan (DAP) is one of nine developed across Southern Tasmania and thirty-two across the state through a state government initiative facilitated by Destination Southern Tasmania with the support of the Department of State Growth. The DAP has been developed by representatives from stakeholder groups that benefit from the visitor economy; local government, state government agencies, industry and the community and aligns with the STEPS to the future strategy (STEPS) adopted by the Derwent Valley Council (DVC) for their Municipality. The STEPS strategy identified opportunities to reinvigorate the DVC Municipality and has developed the aspirational vision of:

“A prosperous, supportive and sustainable community creatively and constructively engaging with the opportunities the wider world has to offer”

This vision is underpinned with succinct mission statements that provide guidance on the motive behind the vision and how it will be achieved.

The DAP focuses on identifying priority strategies and actions which, when implemented, will enhance the Derwent Valley’s position as one of Tasmania’s premier tourism regions.

The Economic and Growth Special Committee (EGSC) has been established to drive the STEPS strategy and through priorities identified in the DAP, has proposed that an important step in the process was the need to compete an inventory of tourism assets in the Derwent Valley.

QC³Consulting was engaged to deliver this great initiative.

3 Scope and Development

3.1 SCOPE - THE FINAL INVENTORY INCLUDES CLEAR REFERENCE TO THE FOLLOWING:

- Tourism infrastructure in the Derwent Valley,
- Accommodation options,
- Tours and other formalised activities,
- Experiential tourism – both formal and informal,
- The provision of goods and services to tourists visiting the area including a cross over into services that would be used by residents,
- Identification of obvious gaps in the offering; and
- Suggestions regarding improved services and offerings that would aide in developing the tourism industry in the Derwent Valley.

3.2 METHODOLOGY

QC³Consulting, in ensuring a thorough understanding of the project objectives and reviewing the 'Expression of Interest for Derwent Valley Inventory of Tourism Assets' document as presented by Derwent Valley Council also undertook due diligence referencing 'the STEPS to the future strategy' and the 'Destination Action Plan'.

QC³Consulting recognised that to successfully deliver the Derwent Valley Inventory of Tourism Assets project a collaborative approach was critical, working closely with key proponents of the tourism industry and on this basis, undertook a four stage approach:

3.2.1 Stage 1

A meeting with the Economic and Growth Special Committee (EGSC) and its members set the scene moving forward, established trust, encouraged collaboration and enabled QC³Consulting to gain a better understanding:

- of protocols for communications,
- meetings and reporting protocols,
- to seek further advice, guidance and information, and
- Establishing a collaborative approach.

Ongoing meetings with the EGSC chair, and delegates and key members of the Derwent Valley Council continued throughout the course of the audit.

3.2.2 Stage 2

A Project Plan was prepared and presented to the EGSC. The project plan detailed all the components of the project identified as requirements to achieve the project objectives, the project plan included:

- Project Objectives:

This section detailed how objective would be achieved, adhering to SMART principles to ensure that the deliverables are:

 - Specific to the objectives,
 - Measurable, to provide satisfaction to the EGSC that performance expectations are being met or exceeded,
 - Achievable, fact based and not motherhood statements and platitudes,
 - Realistic, to ensure we do not over promise and under deliver, and
 - Timely, to ensure we meet our agreed milestones.
- Project Program:

A detailed program highlighted deliverable timeframes and agreed milestones. The program was developed in consultation with the EGSC delegate(s) and included review meetings and key stakeholder engagements as required.

- Stakeholder engagement:
A Stakeholder engagement plan formed a critical part of the Project Plan and included
 - Identification of the key stakeholders,
 - Contact details of the key stakeholders,
 - Details on why they are key stakeholders,
 - A risk matrix highlighting key stakeholder interest and influence levels, and
 - Details of any communications.
- Communications Management
The Project Plan included:
 - A communications plan and diagram,
 - Types and frequency of communications,
 - A meetings schedule aligned with the project program,
 - Details of progress reporting and frequency,
 - Planned events and presentations, and
 - A communications log to record details of meetings.

3.2.3 Stage 3

In undertaking the tasks required to develop the inventory of tourism assets, a number of work streams were identified to allow the development of a comprehensive database of tourism assets including, but not necessarily limited to:

Tourism Inventory

- Tourism Assets Accommodation,
- Tourism Offerings,
- Tourism promoting Products & Produce,
- Other Tourism offerings, and
- Tourism Events.

A template was developed that captures the essential information of the tourism assets.

Tourism Infrastructure

- Desktop Research - A research assistant was engaged to undertake desktop investigations into the current tourism offerings in the Derwent Valley. A variety of platforms were utilised to identify existing tourism infrastructure including:
 - Web based search engines,
 - Tourism based sites, e.g. Trip Advisor, Lonely Planet etc
 - The Derwent Valley Council website,

- Travel forums and blog sites,
 - Tourist agencies and associations,
 - Company information, and
 - References and links from social media sources.
- Consultation - Identified key industry stakeholders were interviewed at 'one on one' meetings. These meetings with key stakeholders included, but were not limited to:
 - Current tourism operators,
 - Future tourism development proponents,
 - Agricultural producers who cross into Agri-tourism and cellar door or road side stall holders,
 - Destination Southern Tasmania,
 - Other representative tourism bodies, and
 - Derwent Valley Visitor Information Centre.

Meetings were of an informal nature which encouraged the participants to relax and share knowledge, thoughts and ideas.

- Field Research - Field research, site visits and hands on experiences across the Project area were carried out during October and November 2017.

Additionally, the researchers have actively explored and enjoyed the many activities and accommodation offerings in the Derwent Valley Municipality over a number of years.

Existing, extensive knowledge of the area was used when developing the Tourism Asset Inventory, however the knowledge was augmented by:

- Visiting new and planned attractions and accommodation offerings,
- Visiting upgraded or offerings planned to be upgraded and
- A general tour to ensure the inventory is comprehensive.

Opportunity & Gap Identification

Gap analysis in tourism infrastructure, offerings and accommodation was sought through suggestions from:

- Tourism providers,
- Key Stakeholders including tourism bodies and associations,
- Successful offerings in other municipalities,
- Identification of obvious gaps, and
- Any other credible sources and resources.

In completing the gap analysis QC³Consulting also proposes opportunities for improvement and possible solutions for consideration in improving the overall tourism offering.

3.2.4 Stage 4

A Final Report will be prepared following a draft report presented, reviewed and approved by the EGSC. The report has been prepared in a logical way, is easy to understand with a view to being available to the general public and able to be updated containing contributors details, a glossary and bibliography.

4 The Good

In undertaking the work required to complete the Inventory of Tourism Assets it quickly became apparent that the proponents interviewed are very passionate about the Derwent Valley.

The Derwent Valley offers unique opportunities for visitors to experience picturesque scenery, local hospitality, adventures and quality produce all close to civilisation and the passion exuded augurs well for the future and notably, if all the proponents can find common ground and work together, in not only developing their own businesses but the Derwent Valley as a whole.

All proponents interviewed gave freely of their time and all were very positive about the future of the Derwent Valley and the opportunities available.

Valuable insights, knowledge and suggestions were offered by all proponents interviewed and where practicable, these have been incorporated into the development of this summary report.

5 Barriers to Development

In preparing the Inventory of Tourism Assets through discussions and observations it became apparent that there are barriers to the future development of tourism in the Derwent Valley.

- **Collaboration** – It is imperative that proponents in the tourism industry work together in collaboration to support growth and development opportunities. It is very important for tourism ventures to be commercially viable and sustainable, however proponents should also recognise that collaboration is healthy and working together to promote the Derwent Valley as a whole will increase visitation and hence viability and sustainability, far more than focusing on individual offerings.
- **Developing Tourism Hubs** – There are opportunities for proponents in the tourism industry to create ‘Tourism Hubs’ by working collaboratively to promote opportunities, their particular areas and each other’s businesses. Consideration to developing hubs in Strathgordon and Maydena/National Park will provide benefits to all proponents within these Hubs. Previous attempts to develop ‘Hubs’ have not been successful; however, the concept should not be abandoned and could provide rewards if a structured and organised approach is adopted.
- **Not just a destination but a journey** – The Derwent Valley is special but not unique. Tourism Industry proponents in the Derwent Valley must recognise that to increase visitor numbers, promotion must be as a whole and not a focus on individual offerings.
- **Respect**- Tremendous benefits can be realised by respecting alternative views. The availability of tourism advocates, experts, professional bodies and successful tourism proponents within Tasmania and the Derwent Valley allows access to a wealth of knowledge and experience which should be embraced.
- **Support** – There are tourism trailblazers in the Derwent Valley providing exceptional service and adventure opportunities. These ventures are unique and currently very popular, presenting great opportunities for other tourism proponents to align with and promote their business, again looking at shared opportunities and a holistic approach across the Derwent Valley as a tourism destination.

- **Over promising & under delivering** – Tourism proponents in the Derwent Valley must review their offerings from a visitor perspective, i.e. the high expectations of business owners (charges) in comparison to the service they actually provide. Attention must be given to visitor feedback forums and negative feedback must be reviewed and addressed.
- **Marketing** – Marketing of tourism opportunities in the Derwent Valley is generally on an adhoc basis. The visitor information centre is funded by the Derwent Valley Council, poorly positioned and underutilised in spite of the efforts of the volunteer staff.

There is very little Derwent Valley marketing material in the Hobart city information centre, this may be due to the annual fee (in excess of \$200) to display material at the centre.

Great initiatives like the new Facebook page and website need to be further developed focusing on ‘points of difference’ with other regions, noting that these regions similarly have or are developing Facebook pages and websites.

- **Signage and Way signage** – Tourism signage as a whole in the Derwent Valley is of a poor quality and needs major work to revitalise.
- **Supporting infrastructure** – Lack of IT connectivity outside townships is a significant barrier to visitors now accustomed to having constant IT access for research and communications.

General infrastructure including roads, tracks, toilets, parks, reserves, parking and waste management all present opportunities for improvement and is, and must remain, a focus of the Derwent Valley Council and its ratepayers.




- **Transportation Options** – There are limited transportation options available other than self-drive. There is a definite need for Derwent Valley Tourism proponents to work with Hobart based tour operators to broaden opportunities and ensure more involvement from local providers. With the significant growth in cruise ship visits to Hobart this presents significant opportunity.
- **Opening hours and dining opportunities** – There are significant missed opportunities to prolong visitor stays with limited opening hours and limited dining opportunities. Work needs to be undertaken to unpick these barriers and implement solutions.

Focus on the Point of Difference in the Derwent Valley

IF nothing changes

NOTHING WILL CHANGE

♥ The good, opportunities for improvement, change

 <ul style="list-style-type: none"> ▪ Location ▪ Passion ▪ Opportunities ▪ Experiences ▪ Expertise ▪ Knowledge Base 	 <ul style="list-style-type: none"> • Is what you think you offer – what others think you offer? • Collaboration- if you don't get it right – others will • Bad Communication – effects visitors experience and staff • Work together not individually • Roads and IT upgrades • Transport options 	 <ul style="list-style-type: none"> • Not promoting local • Negative reviews • Competition, not collaboration • Me / My attitude • No foresight – prepare or miss out • Operating hours
--	---	--

6 Additional Gaps and Barriers

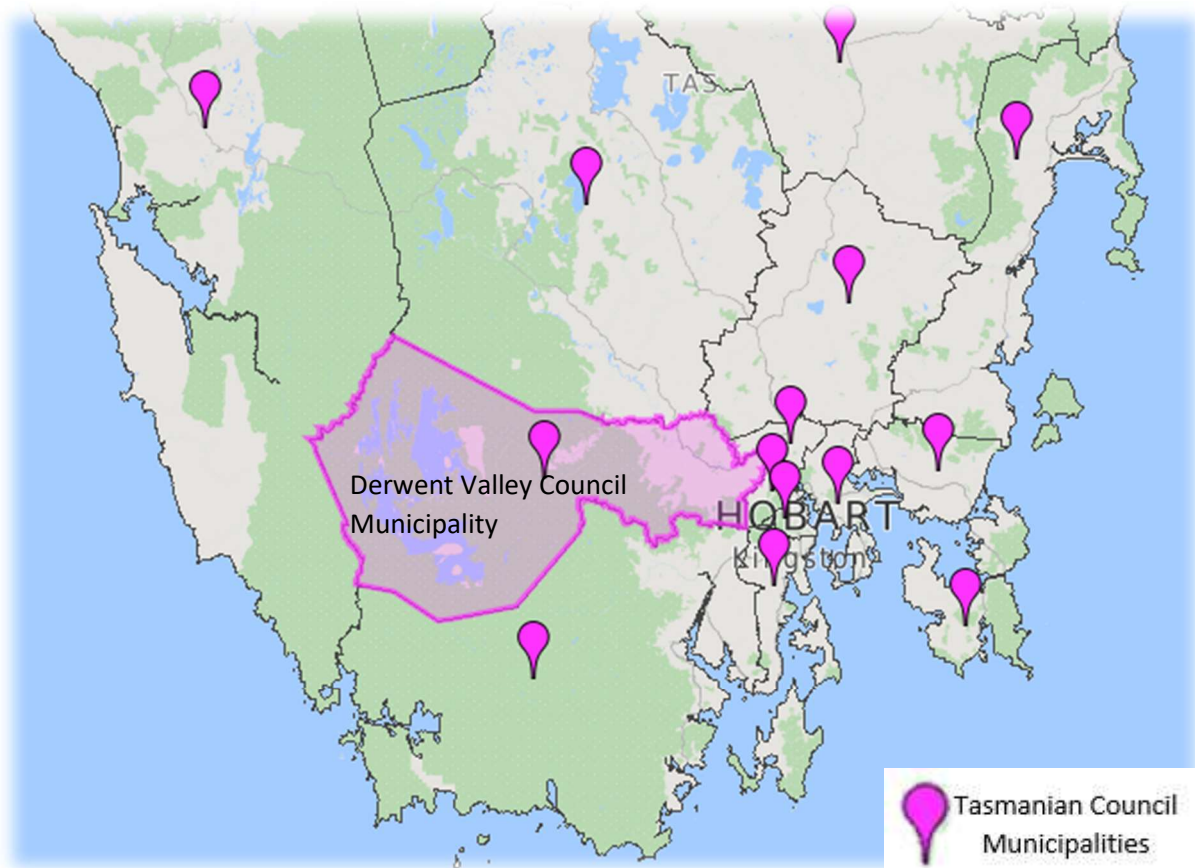
The following additional gaps in the current tourism offering and barriers to development have been identified through consultation and observations during the research project:

- Backpacker accommodation (limited availability),
- Lack of collaboration across accommodation providers,
- Structured Strategic Marketing Strategy,
- Information outlets at local businesses (coordinated to ensure currency),
- The waterways of the region are underutilised by anglers,
- Fishing Tours, no longer being provided in the area,
- Funding for the Information Centre in New Norfolk,
- Antique Town logo,
- Poor opening hours- weekends, mornings & evenings,
- Horse trekking opportunities,
- Additional Golf Courses,
- IT Coverage,
- Waste & rubbish disposal,
- Rental Vehicle outlet,
- Snow Chain provider to increase winter visitation at Mt Field,
- Lack of Derwent Valley advertising in the Hobart City Information centre,
- Market knowledge and willingness to change/learn,
- Foreign culture catering & language,
- Endurance event (i.e. Lake Pedder swim, cycle road to Derwent river, kayak to Bushy Park, Run to New Norfolk),
- Public transport beyond Westerway (Ellendale fire Station route),
- Transport (shuttle) beyond Mt Field Visitor centre to Lake Dobson,
- Solution to Derwent Valley Rail Route – lost opportunity while decisions remain dormant,
- Derwent Valley Rail trips with spur lines used for biking / trekking (negotiations ongoing),
- Evening entertainment (theatre, tours, music or movies), (e.g. Focus on entertaining opportunities to prevent poor behaviour e.g. bottles thrown from cliffs into the Derwent River),
- Outdoor entertainment i.e. New Norfolk Tynwald park, Mt Field National Park, Bushy Park campground,
- Expand antique opportunities,
- Partnering with overseas townships,
- Historic tours (guided or self-guided),
- Region advertising foldout brochure,

- Co-ordinated Accommodation with rostered duty operator (can ring round or supply availability for tourists) will stop people leave the region and ensure businesses capitalize on drop in market,
- River boat tours,
- Winter accommodation (many close over this period), and
- Winter produce – growers to be encouraged/educated to continue producing over winter to address statewide shortage, restaurants are crying out for local produce over this period to satisfy the increasing demand.

7 Key Findings

The Derwent Valley Council Municipality covers the upper part of the Derwent River, from the Bridgewater bridge to the major township of New Norfolk and through to the remote south-west Hydro town of Strathgordon. It encompasses pristine national forests and mountainous wilderness areas, lakes, rivers and an abundance of spectacular waterfalls, walking tracks and hydro dams.



The area is serviced by the major town of New Norfolk, set on the banks of the Derwent River. The town has a population of 6,594 and 217 businesses¹. New Norfolk is situated 32 kilometres (approximately 35 minutes’ drive) north-west of Hobart on the Lyell Highway, is a modern Australian regional centre which retains evidence of its pioneer heritage and is a good base for tourists to explore the surrounding area.

¹ ABS 2016 census

The Region currently boasts over 200,000 visitors per year (Mt Field National Park 2016-17) and major developments in the area are set to see these numbers increase by a minimum of 20% in the immediate future. Accommodation providers, adventure tourism and food & beverage suppliers also report increased growth across their sectors and a season that is beginning earlier and extending beyond the traditional summer period into the winter months.

The majority of tourism in the region has historically been to the picturesque Mount Field National Park (specifically Russell Falls) via organised tours or day trippers who are either transitory visitors on day trips or overnighing outside the region, typically in the Greater Hobart area. Major Tourism in the area is in its infancy and there is a desire by some to take advantage of the increased visitation numbers.

Existing business expansion and new developments in the region will be required to support the increased demand, however an unstructured, uncontrolled, and unco-ordinated approach by individuals will lead to competition rather than collaboration across businesses and this may hamper the visitor experience and see the revenue from increased numbers benefitting those outside the Derwent Valley region.

A structured holistic approach should be encouraged across existing and new businesses in the region, for the region and to ultimately support the growth of the region. Individuals or individual businesses will reap greater rewards from the escalation in visitation numbers through the promotion of a regional experience rather than singular marketing.

Combined group funding will have increased buying power and should target the development of a 'Regional Brand' promoting the whole area, the experience and the community. It should be noted that the structured approach should be inclusive and not specific to any one individual, business, industry or service provider.

As a collaborative group with foresight the members can set in place a step change program and develop business plans in readiness to ensure local, state and commonwealth funding opportunities can be maximised to benefit the region and its businesses.

The group should work closely with local and state government tourism organisations such as Tourism Tasmania and Destination Southern Tasmania to take advantage of expertise, campaigns, training and funding opportunities.

The holistic approach should target a "Derwent Valley" Destination rather than the current "Mt Field" destination, however as an iconic existing brand the Mt Field destination can be used to enhance the development of the desired "Derwent Valley" experience.

Accommodation:

Local accommodation providers are frustrated with the lack of longer term stays however field investigations undertaken highlight the high expectations of business owners (charges) in comparison to the service they actually provide.

It should be noted that accommodation from \$95 to \$220 per night was sampled with disappointing realisations at the upper end of the market.

Customers exposed to over-promised and under delivered services will continue to stay outside the area where better value for money is perceived and is reported through online review and feedback forums.

Lower budget accommodation providers must be mindful that aged décor can be acceptable, however cracking, dusty and damaged infrastructure, furniture and fittings are undesirable and may deter repeat business or recommendations.

Group collaboration across accommodation providers could manage a duty roster to ensure visitors were referred to/or booked into any vacancies in the region ensuring maximum occupancy with visitors remaining locally rather than moving on to find alternatives elsewhere.

Feedback during interviews has identified a shortage of campervan/self-contained sites in the main season.

Tourists have been reported to have 'moved on' due to the lack of suitable sites within the region.

Businesses with larger vacant areas could consider opening them up for parking during the peak months to ease the situation and encourage visitors to remain locally.

It was noted that the Gretna Hotel offers such a service in the summer months, free to customers supporting the Hotels services. Likewise, backpacker accommodation was identified as lacking in the region, it was suggested that properties with older buildings be renovated or converted to ease the shortage and maximise income potentials.

Adventure Tourism:

Adventure tourism has developed across the region to take advantage of the natural wonders the area has to offer. The waterways, bushland and mountains of the region provide a natural resource and are an adventure playground for visitors wanting to get back to nature in a safe environment within relatively close proximity to major services.

Businesses operating trekking, kayaking, paddle boarding, peddling and abseiling are flourishing in the region, though for small owner-operators compliance, legislative restrictions and licensing demands place an added burden on their time and funds.

Education and training opportunities for adventure tourism in Tasmania are minimal and operators struggle to find suitably skilled or qualified staff during peak visitor periods.

The sector would benefit from a structured training/mentoring education program that could provide



workplace placements with current providers and ultimately encourage future business developments in the region.

Some providers engage with local schools to encourage students to consider this career path and to highlight the opportunities and diversity this field of business has to offer as an exciting lifestyle option.

The Inland Fisheries Service reported the under utilisation of waterways in the region, in particular Lake Pedder which is over stocked, and open to anglers year round, to the point where fish have no capacity to grow to larger sizes due to the lack of food and space.

Stocks in the Derwent and Tyenna Rivers are abundant and would benefit from increased angler access, inexpensive pontoon like infrastructure could easily be constructed at key points along the rivers.

Some lakes in the region are year round fisheries, a little known fact apparently in the angling fraternity in Australia.

A series of free maps and an APP have been developed by Inland fisheries and are available from their website, or in hard copy from their office or the New Norfolk information centre. The maps show access, background, rules, regulations and anglers notes.

Operating hours:

The discerning tourist does not adhere to a strict timetable, operating and opening hours across the region leave a lot to be desired.

To encourage visitors to remain in the region, there must be services available to provide catering, beverage and/or entertainment options to service their needs. Current opening hours in New Norfolk are very limited and it is notable that 'Banjos' is always a hive of activity in the mornings which indicates the demand, however this may be due to the fact that nothing else is available early morning and/or on weekends.

Similarly, evening dining options in New Norfolk are very limited in number and variety highlighting yet another reason visitors will migrate to the Greater Hobart area to stay where catering and entertainment options abound.

It should be noted that at Mt Field where opening times are restricted by departmental policy or procedure (core hours 9am – 5pm), innovative solutions are being initiated through negotiations and partnering opportunities to ensure cleaning, security and restocking are undertaken to allow facilities to open to the public as early as possible, particularly in the main season when visitors maximise the daylight hours early in the mornings and into the evenings.

The region would benefit from additional food and beverage outlets in New Norfolk and also around the regional areas, Maydena in particular will see an influx of visitors and currently only boasts the RSL and Mountain Café. The near-by National Park Hotel provides meals during the summer months only, and is currently near capacity.

Online reviews & blogs document the need for tourists to self-cater and reinforce the limited availability of food & beverage outlets along the touring routes, also mentioned were the unfriendly opening hours as an item to be wary of.

Local Marketing:

A distinct lack of marketing material was available at individual businesses promoting other activities, services or attractions in the region.

The need to ensure marketing material or information is current was also highlighted during the research tour.

A coordinated approach providing marketing material, historical and local information controlled through a central body would ensure accuracy, currency, suitability and consistency of information to visitors. The standardised information could be supplemented with individual material relating to specific business options or local attractions.

Online marketing with links to other local businesses complementing or offering additional activities, services or attractions remains minimal. Consistency across the region as a collaborative could allow such links with member organisations to advertise or link to each other. Currently there appears to be no consistency regarding fees for promoting or linkages to other websites.

The recently developed “Derwent Valley Tasmania” website and Facebook pages are a good example of businesses working together to establish a quality regional brand that promotes local businesses, producers and activities.

The group would benefit from additional membership to add diversity, funding and expertise to take advantage of grant or marketing opportunities when they are made available. Working closely with local and state government organisations should be encouraged to maintain a standardised direction working toward the same objectives.

Limited Regional Journey

The majority of tourists restrict their travels to the Mt Field National Park and surrounds. It is evident that very few tourists continue their journey beyond the Mt Field turnoff to the South West and to Lake Pedder or Strathgordon. Signage advertising the region beyond Mt Field at the main road/Mt Field intersection is minimalist to almost hidden.



Restrictions imposed by state and local authorities limit advertising signage size and placement which frustrates businesses beyond the Mt Field threshold who must negotiate with private property owners to display signage to entice tourists not to turn around and miss the experiences beyond.

The National Park areas beyond Mt Field appeared to be somewhat neglected in comparison to the development undertaken at the Mt Field headquarters. The Wedge River picnic area (managed by Forestry Tasmania) is now closed leaving no toilet facilities between Maydena and Ted’s beach.

The Creepy Crawley nature trail (Parks & Wildlife) on Scotts Peak Road is currently inaccessible from the entrance forcing walkers to enter from the finish of the trail and retrace their steps from the half way point which is impassible.

Existing signage along the Gordon River road is in a sad state of repair. Great effort has been made at some stage to provide pull over areas for lookouts and to highlight significant geographical features. Lookouts are now overgrown and signage is badly weathered and illegible in places with others laying on the ground rotting.

Significantly absent is the existence of any storyboard type signage, depicting the areas historical, geographic or environmental significance. Opportunities exist along the route for state owned authorities to highlight the areas importance as not just a Tasmanian and Australian asset but an area of worldwide significance. A managed approach should include ongoing maintenance of assets in the area to ensure the visitor experience is maximized and assets remain in good repair.

The Strathgordon Dam public facilities (owned by Hydro Tasmania) have recently undergone maintenance and an upgrade, they offer visitors a clean rest spot and shelter near the car parking area. On our recent trip, visitors were enjoying their picnic under the shelter of the facilities, the weather was particularly inclement.

Hydro Tasmania should be commended for their recent upgrade of signage at all public boat ramps, including environmental, camping, fishing, marine and safety information. The signs are complemented by online versions of the information.

Other opportunities exist for storyboard type signage depicting and explaining the Hydro development,



from the McPartlan Pass canal onward the visitor would benefit from informative signage and points of interest.

Hydro Tasmania made a Statewide decision in the 1990’s to cease visitor related activities including interpretation strategies, a review of this decision should be encouraged which showcases Hydro Tasmania’s achievements and the region.

The “end of the road” at Strathgordon dam lends itself to the erection of a signpost indicating distances to

landmarks/cities around the world. With tourists posing next to the sign and posting on social media it has the potential to promote the region and become a pilgrimage for tourists.

It should be noted that internet access and mobile access beyond Maydena is intermittent verging on non-existent. With the mobile phone now almost an extension of the arm, this in itself may deter many tourists from venturing into this underutilised remote area.

Careful planning is needed when further developing this area so as not to spoil the pristine wilderness. Tourist facilities such as toilets, rubbish bins, signage and access tracks when developed, must include long term maintenance strategies and be budgeted for into the future. Increased visitation comes at a cost, it must be properly planned and managed to ensure the cost is not to the environment.

New Norfolk and the Visitor Information Centre (NNVIC):



The information centre is tucked away in Circle Street New Norfolk and is managed and staffed entirely by volunteers. The building is uninviting from the outside and signage at the entrance is faded and unappealing. A positive is that the building has wheelchair friendly access.

Once inside the centre, in contrast with the exterior, the interior is light, inviting and well stocked.

There is a wealth of information on the Derwent Valley, neighboring regions and Tasmania in general.

Local phone calls can be made for free from the centre and mobile numbers can be provided to visitors, there are no cash or eftpos facilities at the centre.



A recent innovation is the introduction of the ‘Tiger Track’ stamp (pictured below) which encourages visitors to travel to sites around Tasmania collecting stamps in a booklet (books are not for sale at NNVIC due to no payment facilities).



This ‘stamp’ innovation could be considered to entice visitors to travel beyond current self-imposed and perceived boundaries across the region.

Improvements at the centre could include external maintenance and signage upgrades, professional development training for volunteer staff should be encouraged to ensure visitors receive professional service at the centre and possible fundraising opportunities to supplement the budget from the Derwent Valley Council.

Mt Field Visitor Information Centre and Waterfalls Café:



The Mount Field National Park (The Park) has an inviting entrance to visitors and is the home of Russell Falls, an iconic Tasmanian Landmark and tourist attraction.

The Russell Falls track is currently undergoing an upgrade and will be wheelchair friendly.

Visitor numbers to The Park exceeded 200,000 in the 2016/17 season and numbers are predicted to increase again in the current season, especially with the bike park development at Maydena.

Operating hours at The Park visitors centre are controlled by the Tasmanian Parks and Wildlife Service, with opening time set at 09:00am with Summer closing at 17:00 and at other times between 16:00 and 16:30. These hours constrain visitors access to not just the visitor centre services but also the facilities contained within the centre, ie public toilets, learning centre and the café. Negotiations are currently underway to ensure cleaning & security can be outsourced to allow opening of the centre outside the existing hours and allow visitors access to the centre services.

Visitors are required to be in possession of a valid National Parks Pass to enter Tasmania's National Parks. Passes are available for purchase at the Parks visitor centre, at Service Tasmania outlets or online at <https://passes.parks.tas.gov.au/pass/purchasePass?execution=e1s1&format>. The Parks preference is for visitors to purchase their passes from The Park's centre to ensure the correct and best option is provided to visitors.

The Parks operators shared visitor comments relating to services that may currently restrict extended stays in the area as follows:

- Opening/closing times of surrounding businesses, enroute to The Park and beyond,
- Availability of grocery items outside of New Norfolk,
- Wine trail information,
- On-line booking only, no "drop-ins" accepted (limits access as many not aware of activity until they arrive at/or pass the site),
- Information on regions beyond The Park (Gordon River Road to Strathgordon),
- WiFi,
- Public Transport options to and around The Park,



- Quality information relating to the Hops at Bushy Park, and
- Lack of cycle ways or pathways along the route to The Park.

Opportunities and recent improvements at The Park include:

- Electric car charging unit,
- Trail Rider chair to allow disabled access over rock steps and tracks within the park,
- Night spotting tours including glow worms,
- Organised events (music/arts/drama) at the day use grounds, and
- Increased Government Huts patronage through marketing.

Based inside The Parks centre under a lease agreement is the Waterfall Café and Gallery, offering refreshments and dining opportunities. The Café & Gallery benefit from the ‘captive audience’ that are



attracted to the Park and have recently secured a licence for evening opening to complement the National Park Hotel opening hours/days to provide increased capacity for visitors. The lease agreement under which the business operates is with the Parks and Wildlife Service who remarkably are not liable for local rates.

The Gallery is an inviting place to browse local artist’s creations and images showcasing animals and the stunning scenery of the region. Items for sale at the Gallery are inspired by locals who are encouraged to create, not just mass produce pieces for visitors to purchase as mementos of their visit or as gifts. The Gallery is expanding to include an online outlet for items in the near future.

Personalised or small group photographic tours are available throughout the year conducted by the resident local photographer. Visitors with any skill level can capture incredible imagery across The Park which changes with every season. Stunning imagery captured by the artist are showcased and for sale at the Gallery.

The Café & Gallery owners reported the following trends and opportunities:

- 20% increase over the last 5 years,
- 1% increase in pure visitation in the last year,

- Growing off-peak season – revenue increase of \$30,000 in last season,
- Reputation and relationship building has resulted in 20% increase of locals visiting,
- Seasonal linkages across the region to encourage visitation ie. Mulligans flat wetland breeding grounds, the young hops at Busy Park, juvenile quolls at Mt Field and angling at Lake Pedder,
- Increased interest by ABC Radio, The Gazette and the Mercury in solution focused discussions, positive regional activities and events, and
- The Café's Facebook page has become the 'go to' page for the regions road conditions.

Derwent Valley Rail:

The Derwent Valley rail line is seen by many as an underutilised asset that has remained stagnant for decades. Alternative uses have been proposed by many over the years and during the recent research process, for example a cycle track, walking track or combination of the two.

The Derwent Valley Railway Inc. (DVR) was established in 1990 with the aim of preserving the Derwent Valley railway line and creating heritage tourist rail excursions on that line. The railway line, from Boyer to National Park, links many existing tourism operators in the Derwent Valley. The re-establishment of the railway may enable larger numbers of visitors to be transported through the valley to experience these activities.

In 2016 both TasRail and the Office of the National Rail Safety Regulator indicated a willingness to work on accreditation requirements with future operators wishing to use disused rail lines. Investigations regarding legal and insurance implications for the use of these lines are still being considered.

Over the last two years DVR has endeavoured to regain access to the line and is in discussions with the Minister regarding lease options. Regular meetings are being held with the Minister and access is optimistically touted to be achieved by June 2018.

A staged approach, initially running on weekends, is proposed by the DVR:

- 1: New Norfolk to Hayes
- 2: Hayes to Plenty
- 3: Plenty to Westerway
- 4: Westerway to National Park
- 5: New Norfolk to Boyer.

Prior to the reopening of lines and commencement of any Historic rail journey full compliance must be achieved and the Office of the National Rail Safety Regulator (ONRSR) convinced that DVR can be registered, they can be certified as safe and have a licence to operate.

Conflicting reports exist regarding the cost to ensure the compliance of rail lines, corridors, signals and rolling stock and wagons. Some purport compliance can be achieved by as little as \$3million dollars, however specialist rail safety advisors place the figure at closer to \$30million.

For safety reasons a dual carriageway allowing rail, cycle and walkways to coexist is not possible for the entire route due to bridges and narrow cuttings, however spur lines throughout the network exist providing natural drop off/pickup points for walkers, cyclists, kayakers and anglers to access waterways and trails in the region.

The key financial objective of the DVR is to run an economically viable tourist rail that provides employment and economic stimulus to the tourism industry in the Derwent Valley. This venture is seen by the DVR as an opportunity to work cooperatively with other tourism businesses in the area and to provide opportunities for skills based training.

Education and signage will be key if the rail line becomes operational again, having been unused for many years motorists and pedestrians (anglers, walkers) have become accustomed to ignoring the track crossings.

Encouraging support of the DVR existing Depot & Museum in Station Street New Norfolk will assist with funding to ensure the venture is realized expediently.

Transportation:

A number of tour operators based outside the region have Derwent Valley attractions included in their itineraries. These include adventure tourism, shuttle and bus tours providing pickup and drop off from hotels and cruise ships in Hobart, niche market tours such as photographic or boutique brewery and wine tours.

The majority work with local providers for the provision of services (ie: accommodation, catering) and are passionate about the area, they provide additional marketing opportunities outside the region through their advertising networks and local businesses should be taking advantage of this marketing opportunity.

Communication from some major tour groups is lacking or non-existent. It is common for large bus tours to just 'turn up' (6 at a time) at the Mt Field National Park and expect to be catered for, this is stressful for staff and leads to an unpleasant experience for the visitor. Coordination of tours, communication and consideration needs to be given to managing these companies so the visitor experience is not tainted as a result.

The self-drive market, specifically hire vehicles have limitations within the region. Mt Field staff highlighted the fact that few visitors travel beyond the confines of the visitor centre due to hire company restrictions for vehicles on roads. Below are sample extracts showing restrictions from the Conditions of Use for Car Hire in Tasmania:

- You and any authorised driver must only use the Vehicle on a road which is properly formed and constructed as a sealed, metalled or gravel road.
- Hire vehicles must not be driven above the snow line in Tasmania, from the beginning of June until the end of September.
- You must only use the vehicle on a surface which is sealed.
- Except where Snowpak coverage is purchased, above the snow line being either the entrance to national parks in which snow falls or areas in which snow chains are required to be fitted (by the relevant authority).
- on any unsealed road (being a road not sealed with a hard material such as tar, bitumen or concrete) unless the Vehicle is a 4WD in which case it may also be used on graded unsealed roads.
- No Vehicle (including 4WDs) may be used on off road conditions. Off road conditions include but are not limited to fire trails, beaches, sand, tracks, fields or paddocks.

A list of extracts from the Conditions of Use from each supplier's Terms and Conditions can be found online at <https://www.drivenow.com.au/vehicle-usage>.

Tourists not keen to risk hire vehicles above the Mt Field Park complex could be encouraged to travel to Strathgordon, where the road is sealed.

A shuttle service has been trialed to encourage visitors beyond the confines of the National Park centre however it proved unprofitable and an alternative has not been identified. A daily ride-share from New Norfolk offered by a National Park employee to visitors ceased two years ago when the employee moved on, the service has not been replaced by another.

Winter visitors in the 2018 season will no longer be able to hire chains to allow them to access snowfields, the current supplier (Skigear) is no longer providing this service. An opportunity exists for a local business to provide this service in the future and should be encouraged.

O'Driscoll Coaches is based in New Norfolk and provides the Derwent Valley Link bus service to/from Hobart. The service runs regularly Monday to Friday and includes a limited schedule for weekends and Public Holidays and includes wheelchair accessible buses on most routes.

An additional route extends beyond New Norfolk linking the community once daily, Monday to Friday via Lawitta, Rosegarland, Bushy Park and Westerway to Ellendale.

Consideration should be given to transport options to Maydena to service the new bike park. Considerable pressure will be placed on the roads infrastructure should the expected additional 30,000 visitors travel via individual vehicles.

Infrastructure:

Information Technology (IT) across the region is intermittent or non-existent once outside townships. WIFI options could increase access to currently underutilised areas purely because visitors could research and access online options in the region including bookings, maps, travel times and safety information. Free WiFi or similar options at major locations would be a draw card for visitors and enhance the experience with the introduction of interpretive APPS as they travel around the attraction or through the region.

Concerns regarding the roads across the region was mentioned by the majority of those interviewed. Most felt the current infrastructure was in a poor state of repair and were concerned that the expected increased traffic would lead to further deterioration, detracting from the visitor experience, possibly deterring potential visitations and also represented a safety risk. Rubbish currently litters the roadside, detracting from the regions pristine environment and the lack of bins along the regional routes was emphasised by many.

Water infrastructure at National Park was identified as a potential issue into the future. The current supply is a Fire only supply which is not potable or suitable for drinking. A risk analysis should be undertaken with consideration given to upgrading the asset to meet expected increased visitor capacity and health and safety requirements.

Capacity at the Maydena Public toilets and car parking in and around Maydena in the immediate future was emphasized as a potential shortfall as a result of the Bike Park Development.

Development:

Dirt Art

The most substantial development in the area is the Maydena Bike Park (Dirt Art) which opens on 26th January 2018. Presales are reported to be high with an expectation of 20,000 to 30,000 visitors expected in the first year. The enterprise will cater for bike enthusiasts with over 100kms of purpose built trails, focusing on the gravity, all-mountain and downhill markets for absolute beginners through to world-level elite riders.

It is estimated that to complete all the trails will take between 3 and 5 days with participants staying in the Derwent Valley region. With the added attraction for pedestrians to visit the Eagles Eyrie building 820m vertically above the base visitors centre with 360° sheer magnificent beauty of rolling mountain ranges as far as the eye can see, the venture is set to become a world class attraction.

An estimated 20 to 30 permanent staff will be employed at the park plus casual labour as required. Accommodation for staff and park visitors will be at a premium in the early stages, however there has been a marked increase in Air BNB's in Maydena over the last few months. Other infrastructure in and around Maydena will be under pressure to cope with the increased visitation, ie public toilets, waste water treatment systems, rubbish disposal, and parking areas should be monitored closely to ensure they have the capacity to cope with the influx.

Stage 2 planning has been initiated with plans to apply for funding when it becomes available. An additional 30,000 to 40,000 participants could be expected when stage 2 of the development is completed.

This is an active new promotion in the area, collaboration should be encouraged to optimise the marketing opportunity for the region with state and local governments and businesses maximising potentials around this new endeavour.

Accommodation

With the increase in visitors and adventurers the requirement for additional accommodation has been identified by local business owners. Currently plans are underway to construct a luxury (75 bed) eco-friendly lodge near Mt Field, catering to the high-end market and not competing with existing businesses in the area.

The recently opened Truffle Lodge offers luxury glamorous camping in large African style safari tents on the banks of the Derwent River, visitors get 'close-to-nature' experiences in comfort. To complement their stay visitors are offered additional experiences through partnering businesses.

Additional developments are also planned in New Norfolk by an existing accommodation provider in New Norfolk and the Tyenna Valley.

A number of homes in the Maydena Township have recently sold and have been converted for short term hire via Airbnb.

Additional innovations:

Other innovations currently being developed include a Derwent Valley Wine trail APP, similar to the APP developed for the Richmond region. The APP could be expanded to include breweries and other food and beverage producers in the region offering visitors more diversity and experiential opportunities

An A3 size touring/visitor map highlighting attractions, businesses and activities in the region is being developed as part of the 'Derwent Valley Tasmania' brand. The physical map will complement the online platforms, website and Facebook page, produced and administered by the group.

Further expansion within the existing facility is planned at the Agrarian Kitchen to include private dining and function rooms for parties of 14-20 and up to 40. Overseas chefs and book launches with authors are already being conducted and it is hoped these will increase following the restaurants recently awarded '2 Hat' status.

7.1 ASSETS A- Z

Image	Trading Name	Type	Short Description	Address 1	Address 2	Phone	Mobile	email	Website	Capacity Rooms	Capacity Number
	ANZAC Day Commemoration	Events (fairs, markets, major events)	Remembering those and paying tribute to those who have served. ANZAC Day and Remembrance Day services	Cenotaph, Circle Street	New Norfolk	03 626 12463 Derwent Valley RSL					
	10 on High Street Café	Food & Beverage	Number 10 on High Street in New Norfolk has a wide menu with something for everyone. They have a separate gluten-free menu to make ordering easier, and all are reasonably priced. The staff are welcoming and open 6 days a week. Try the Chilli Wrap	10 High Street	New Norfolk		0412 452 328		https://www.facebook.com/pg/no10cafenn/about/?ref=page_internal		
	20th Century Artefacts	Arts (museums, artisan)	Unique antique store	56 High Street	New Norfolk	(03) 6261 2500	0403 858-210		http://www.newnorfolk.org/~artifacts/		
	28 Gates Farmstay & Private Fishing	Accommodation (Hotels, Motels, holiday parks, camping, Flotals, Rotals)	28 gates is a little piece of Tasmania, only an hours drive from Hobart and nestled in the Derwent Valley. The experience of staying in the luxury homestead has been adored by many visitors, due to the freshness of the clean air, the silence of farm living and the serenity of spending quality time with family and good friends.	662 Marked Tree Road	Gretna	03 6286 1319	0428 371 701		https://www.28gatesfarmstay.com.au	3 bedrooms 2 bathrooms	6
	Aardvark Adventures	Outdoor experience (Parks, gardens, horse riding, guided walks)	Raft the upper reaches of Hobart's beautiful Derwent River, which winds through the tranquil Derwent Valley. Situated just one hour north of the Hobart CBD, this is an ideal day trip. The rapids are graded 1/2, which means this 9 kilometre rafting expedition is perfect for families or water games.	Derwent River	Strathgordon	03 6273 7722		info@aardvarkadventures.com.au	https://www.aardvarkadventures.com.au/rafting		
	Aardvark Adventures	Sporting (golf, kayaking, bushwalking, fishing, biking)	Aardvark Adventures is an adventure tourism, corporate/group event and team-building company based in Hobart, Tasmania. Abseiling at the Gordon Dam	PO Box 413	Glenorchy	(03) 6273 7722		info@aardvarkadventures.com.au	https://www.aardvarkadventures.com.au/abseiling		
	Aardvark Adventures	Sporting (golf, kayaking, bushwalking, fishing, biking)	Aardvark Adventures is an adventure tourism, corporate/group event and team-building company based in Hobart, Tasmania. White water rafting in the Derwent River		Glenorchy	(03) 6273 7722		info@aardvarkadventures.com.au	https://www.aardvarkadventures.com.au/rafting		
	Adamsfield, Old Osmiridium Mine	Attractions (Animal, Dams, geographical)	Osmiridium, a naturally occurring alloy, was used to manufacture fountain pen nibs, poisonous gases and jewellery. Today there is little left of this once booming town. Despite this, a visit to Adamsfield is well worthwhile. Reclaimed by the bush. Despite this, a visit to Adamsfield is well worthwhile.	Via Gordon River Road	Strathgordon	03 6288 1149		Via Parks and Wildlife service	http://www.parks.tas.gov.au/file.aspx?id=29538		
	ANZ Bank	Financial (ATMs, banks, currency exchange)	Bank	24 High Street	New Norfolk	13 13 14					
	Apollo pizza	Food & Beverage	Pizza Takeaway open from 5pm 7 days	11 High Street	New Norfolk	03 6261 5544			http://apollo-pizza.business.site/		
	Art Deco Manor (Admin Building)	Accommodation (Hotels, Motels, holiday parks, camping, Flotals, Rotals)	An Art Deco Manor of abundant proportions, only 30 minutes' drive to Hobart and about 15 minutes to MONA (Museum of Old and New Art) nestled in the Derwent Valley with picturesque views from every window.	Willow Court	New Norfolk				https://www.airbnb.com.au/rooms/16574139	1 bedroom, 1 bed	2
	Arthur Square	Public services (parks, toilets,)	This is a true rarity. A village green in an Australian town. It was approved as a green by Governor Lachlan Macquarie after he passed through the area in 1811. The placard on the edge of the green explains that "The Town was named Elizabeth Town after Governor Lachlan Macquarie's wife.	Central	New Norfolk				http://www.derwentvalley.tas.gov.au/dvcouncil/parks		
	Ashbolt Farms	Retail outlets (shops, post, fuel, crafts)	A family run farm producing high quality and medal winning olive oils, salad dressings, elderberry and elderflower products. Products only available online or from New Norfolk outlets.	Glenora Road	Plenty	03 6261 2203		info@ashbolt.com.au	http://www.ashbolt.com.au/		
	Athletics Carnival	Events (fairs, markets, major events)	Fairview School Athletics Carnival	211 Back River Road	New Norfolk	03 6261 7999					
	Australian Day celebrations	Events (fairs, markets, major events)	5 and 10km walk/run, official proceeding, colour Fun Run - Proudly Supported by the Tasmanian Road Runners and New Norfolk Guardian	The Esplanade	New Norfolk	03 6261 8500		dvcouncil@dvc.tas.gov.au	http://www.derwentvalley.tas.gov.au/page.aspx?u=757		

Image	Trading Name	Type	Short Description	Address 1	Address 2	Phone	Mobile	email	Website	Capacity Rooms	Capacity Number
	Autumn Festival	Events (fairs, markets, major events)	A volunteer committee work hard ensuring there is something for the whole family to enjoy. Interactive games for children, animals, a smorgasbord of food and wine, craft stalls, five stages of music, together with businesses and community groups showcasing what's available in the Derwent Valley.	The Esplanade	New Norfolk		0418 124 358	entertainment@derwentvalleyautumnfestival.com.au	http://www.derwentvalleyautumnfestival.com.au		
	Backpackers New Norfolk	Accommodation (Hotels, Motels, holiday parks, camping, Flotals, Rotals)	Situated in the historic precinct of Australian's oldest colonial hospital, all linen provided, hot showers, full kitchen, laundry, internet, security, fire protection.	43 George Street	New Norfolk		0424 183 444	willowcourt@bigpond.com	https://www.australiatourism.net.au/region/australia/tasmania/derwent-valley-and-central-highlands/new-norfolk/accommodation/backpacker-and-budget		56
	Banjo's Bakery Café	Food & Beverage	The perfect destination to escape from the hectic pace and sit down and enjoy peaceful surroundings	20 High Street	New Norfolk	03 6261 1693		newnorfolk@banjos.com.au	http://banjos.com.au/location/banjos-new-norfolk/#6/-42.781/147.063		
	Betty King's Grave	Religious / Cultural (Church, Aboriginal, temple, mosque, cemetery)	Betty King is allegedly the first white woman to set foot on Australian soil. Her grave is located at the Methodist Church in Magra, about 3km north of New Norfolk.	9 Burnett Street	New Norfolk				http://www.newnorfolk.org/~betty_king/		
	Big Bargain Bottle Shop	Food & Beverage	Bargain bottleshop attached to the Star & Garter Hotel	87 High Street	New Norfolk	(03) 6261 4749					
	Big River Highland Cattle	Food & Beverage	Ethically raised sustainable Scottish Highland Beef grown on a picturesque property in the Derwent Valley, Tasmania. Selling direct to consumers & chefs. Not open to the public as yet.	1463 Glenora Road	Plenty		0418 520 100	bigriverhighlandbeef@gmail.com	https://www.facebook.com/pg/BigRiverHighlandBeef/about/?ref=page_internal		
	Black Swan breeding Grounds	Attractions (Animal, Dams, geographical)	Black Swans are the only entirely black-coloured swan in the world. Adults reach up to 142 cm in length, and are mostly black, with the exception of the broad white wing tips which are visible in flight	Lyell Highway, Bridgewater roundabout	Granton				http://www.parks.tas.gov.au/?base=16201		
	Blackberries and Jam, New Norfolk	Retail outlets (shops, post, fuel, crafts)	Roadside Stall selling fresh fruit and homemade jams	Hay Court (Off Blair St)	New Norfolk						
	Blair Street Store & Takeaway	Food & Beverage	Local takeaway store owned and staffed by friendly people. We serve best quality seafood, fried chips, grilled foods and burgers. We are open 7 days.	32 Blair Street	New Norfolk	03 6261 2757			https://www.facebook.com/pg/blairStreetstore/about/?ref=page_internal		
	Blue Square Maydena	Accommodation (Hotels, Motels, holiday parks, camping, Flotals, Rotals)	Blue Square offers comfortable accommodation with modern amenities, just 200m from Maydena Bike Park.		Maydena				https://www.airbnb.com/rooms/18619864?location=Maydena%2C%20Tasmania%2C%20Australia&checkin=&checkout=&adults=1&children=0&infants=0&guests=1	3 bedrooms, 6 beds	8
	Blue Wren Riverside Cottage	Accommodation (Hotels, Motels, holiday parks, camping, Flotals, Rotals)	Fully restored 100 year old cottage. set in the sleepy village of Westerway, 30 metres away from the Tyenna River. Self Contained 2 bedrooms, sleeps 6	25 BRIDGE ROAD	Westerway		0498 725 355	@www.bluewrenriversidecottage.com.au		2 bedrms	6
	Bonnie Brae Lodge - Family Friendly	Accommodation (Hotels, Motels, holiday parks, camping, Flotals, Rotals)	Sit back with your extended family and friends in this wonderfully presented spacious home, nestled in the historic hamlet of Hamilton, mid way between the rugged West Coast and the bustling city of Hobart.	13 Franklin Place	Hamilton	(03) 6286 3232		rogerandkim@jacksonsemporium.com.au	http://www.jacksonsemporium.com.au/Jacksons/Welcome_To_The_Finest_Emporium.html	4 bedrooms, 8 beds	10
	Bonzaki	Accommodation (Hotels, Motels, holiday parks, camping, Flotals, Rotals)	Bonzaki is off-grid with its own electricity, and cooking in a wood fired oven. A quiet property for the adventurous tourist.		Molesworth				https://www.airbnb.com.au/rooms/6318040	3 bedrooms, 4 beds	6
	Boyer Mill (Norske Skog)	Historical	Situated in Southern Tasmania, the mill produced Australia's first newsprint in 1941 and remains one of the state's major employers. <i>Tours may be arranged by calling Sandra only.</i>		Boyer	03 62610221	(03) 62610111	info@norskeskog.com	http://www.norskeskog.com/Business-units/Australasia/Norske-Skog-Boyer.aspx		
	Bridge House on the Plenty River	Accommodation (Hotels, Motels, holiday parks,	Unique 2 bedroom split level cottage with kitchenette/BBQ facilities & sauna on a quiet property (forest, gardens, river). Great place for fly fishing in the Plenty river, and just 15 minutes drive from the Tyenna river.		Plenty				https://www.alltherooms.com/black-hills--	2 bedrooms, 2 beds	4
















Image	Trading Name	Type	Short Description	Address 1	Address 2	Phone	Mobile	email	Website	Capacity Rooms	Capacity Number
		camping, Flotals, Rotals)							australia/bridge-house-on-the-plenty-river-fdaafb4		
	Road & Viridian Vineyards	Food & Beverage	Road Estate and Viridian Wines are located in Granton in the Derwent Valley wine region of Southern Tasmania. The vineyard is micro-sized, and the limited quantity wines are made at Frogmore Creek Winery in Cambridge. Our fruit is produced sustainably with minimal intervention in the winemaking process, resulting in full flavoured wines that reflect the seasons and our location.	87 Rowbottoms Rd	Granton	0438 338 131		viridianwines@gmail.com	http://www.visitvineyards.com/tasmania/derwent-valley/wine/vineyards-wineries/info/viridian-wines-and-Road-estate		
	Bush Inn	Accommodation (Hotels, Motels, holiday parks, camping, Flotals, Rotals)	As originally built, the Bush Inn holds title of Australia's oldest pub. The Bush Inn has three bars, 20 accommodation rooms, billiard room, bistro & a huge 180m2 deck boasting magnificent views over the Derwent River.	49-51 Montagu Street	New Norfolk	(03) 6261 2256			https://publocation.com.au/pubs/tas/new-norfolk/bush-inn-hotel	20 rooms	40
	Bush Inn	Food & Beverage	The Bush Inn has a cosy ambience and is the perfect place to relax with friends while enjoying a drink or sharing a meal.	49-51 Montagu Street	New Norfolk	(03) 6261 2256			https://publocation.com.au/pubs/tas/new-norfolk/bush-inn-hotel		
	Bushy Park Camp Ground	Accommodation (Hotels, Motels, holiday parks, camping, Flotals, Rotals)	Nestled on the banks of the Styx River is this 10 site camping ground. \$7pp/night, \$2 showers, kitchen, BBQ & free drinking water.	451 Gordon River Rd	Bushy Park		0457 253 013			10 Sites	20
	Bushy Park Estates (HPA)	Attractions (Animal, Dams, geographical)	HPA's farms have been growing hops in Australia for more than 150 years. Our team is made up of a great bunch of people who are as passionate about beer as they are about hops. No Public access – Hygiene, disease free area	455 Gordon River Rd	Bushy Park	03 62861329			http://www.hops.com.au/our-farms		
	Bushy Park Market	Events (fairs, markets, major events)	All manner of goods for sale by local stall holders, from clothing to books, household items, produce and baked goods. Also Tools, craft related items, check us out!	Gordon River Road	Bushy Park	(03) 6286 1254					
	Bushy Park Pool	Sporting (golf, kayaking, bushwalking, fishing, biking)	Facilities at the Bushy Park Pool include a kiosk and family barbecue area. The pool season is generally from mid-November to mid-March.	601 Gordon River Rd	Glenora	(03) 6286 2050 or 6261 8500		bushyparkpool@gmail.com	bushyparkpool@gmail.com		
	Bushy Park Roadhouse	Food & Beverage	Café in Bushy Park. No website.	525 Gordon River Road	Bushy Park	(03) 6286 1254					
	Bushy Park Roadhouse	Retail outlets (shops, post, fuel, crafts)	Fuel outlet with café & general supplies	525 Gordon River Road	Bushy Park	(03) 6286 1254					
	Bushy Park Show	Events (fairs, markets, major events)	Local Community Show including equestrian, cattle, sheep, yard dogs, woodchopping, chainsaw racing local artisans, circus, puppet shows and much more	Gordon River Road	Bushy Park	03 6286 5156	0417 015 921	bushyparkshow@hotmail.com	http://www.bushyparkshow.com.au/contact-us		
	BWS	Food & Beverage	Bottle store chain	79 High Street	New Norfolk	03 6261 5266			https://bws.com.au/heres-to-you		
	Cake Lady Café	Food & Beverage	Boutique Coffee & cake shop with retro shabby chic interior, great cooked food onsite.	12 Charles St	New Norfolk	03 6261 3878			https://www.facebook.com/pg/The-Cake-Lady-New-Norfolk-Tasmania-150868734923825/about/?ref=page_internal		
	Caltex Woolworths	Retail outlets (shops, post, fuel, crafts)	Petrol Station	81 High Street	New Norfolk	(03) 6261 5973					
	CBA ATM	Financial (ATMs, banks, currency exchange)	Automated Teller Machine (ATM)	51A High Street	New Norfolk	13 22 21					
	Cheeky Little Place	Food & Beverage	Get your daily fix of finely brewed coffee and taste home cooked cakes, pastries, soups, curry & salads.	38 Burnett Street	New Norfolk		0427 461 889				
	Cherry Villa heritage home	Accommodation (Hotels, Motels, holiday parks, camping, Flotals, Rotals)	Heritage listed sandstone cottage, convict built circa 1835. Quietly situated on a side Street off the main Road., 2 separate bathrooms, off Street parking.	12 Arthur Street	Hamilton	(03) 6286 3418			https://www.discovertasmania.com.au/accommodation/cherryvillabnb	3 bedrooms, 5 beds	6

Image	Trading Name	Type	Short Description	Address 1	Address 2	Phone	Mobile	email	Website	Capacity Rooms	Capacity Number
	Christmas Pantomime	Events (fairs, markets, major events)	The Derwent Valley Players are a small troupe of thespians, this year they are performing the Wizard of Oz at 11am, 2pm and 5pm on Sat 16th Dec and 11am and 2pm on Sun 17th Dec	Memorial Hall	New Norfolk		040 385 8210	rozzie@newnorfolk.org	http://www.derwent-valley-players.org/		
	Shell Petrol	Retail outlets (shops, post, fuel, crafts)	Petrol Station	27 Hamilton Road	New Norfolk	(03) 6261 2968			http://www.colesexpress.com.au		
	Coles Express	Food & Beverage	Local shop	27 Hamilton Road	New Norfolk	(03) 6261 2968					
	Collins Bonnet	Outdoor experience (Parks, gardens, horse riding, guided walks)	Collins Bonnet (1260m), on the northern edge of the Wellington Range, passes through a magnificent temperate rainforest remnant (including myrtle-beech, sassafras, leatherwoods and laurels – all spared during the terrible 1967 bush fires that engulfed most of Mt Wellington) and ascends a wet gully with several very pretty waterfalls before climbing through a sub-alpine forest of snow gums and yellow gums.	Mt Wellington National Park	Collinsvale				http://www.twe.travel/service/collins-cap-and-collins-bonnet/		
	Collins Cap	Outdoor experience (Parks, gardens, horse riding, guided walks)	From the summit of Collins Cap (1098m) excellent views of the Derwent Valley are presented as well as unique views of the Mt Wellington Plateau.						http://tastrails.com/collins-cap/		
	Collins Cap Ceramics	Retail outlets (shops, post, fuel, crafts)	The gallery features work by a number of local and interstate artists & craftsmen	29 Funslow Road	Collinsvale		03 6239 0151	berestaylor@bigpond.com	http://www.capceramics.com.au/Contact%20Us.htm		
	Collins Cap Cottage	Accommodation (Hotels, Motels, holiday parks, camping, Flotals, Rotals)	The Cottage is situated on a 660 acre property and is 600 metres above sea level. Associated with the cottage is Collins Cap Ceramics, a pottery gallery and studio displaying ceramics work by Beres Taylor and glasswork by Michael Nunn	29 Funslow Rd	Collinsvale		0407 255 845	berestaylor@bigpond.com	http://www.capceramics.com.au/C%20C%20Cottage%20Introduction.htm		
	Commonwealth Bank	Financial (ATMs, banks, currency exchange)	Bank	51A High Street	New Norfolk	(03) 6261 2644					
	Cracknell Tomatoes	Retail outlets (shops, post, fuel, crafts)	Located in the Derwent Valley, Tasmania, Cracknell Tomatoes is only 20 minutes from Hobart CBD. The area provides perfect growing conditions, with crisp blue skies, high light levels and summers that aren't too hot. For sale to the public when the sign is out. Major supplier to Woolworths	Lyell Highway, Bridgewater roundabout	Granton				https://www.woolworths.com.au/shop/discover/fresh/meet-the-growers?name=stories-cracknell-tomatoes&cardId=15		
	Creepy Crawly Nature Trail	Outdoor experience (Parks, gardens, horse riding, guided walks)	Take a walk through a lovely section of cool temperate rainforest. Signs along the way help you discover the world of rainforest plants and invertebrates.	Scotts Peak Road	South West		1300 827 727		http://www.parks.tas.gov.au/?base=3809#1		
	Curringa Farm	Accommodation (Hotels, Motels, holiday parks, camping, Flotals, Rotals)	A genuine 750 acre, award winning, sheep and cropping farm, only one hour from Hobart. Offering 9 excellent 4 to 4.5 star secluded accommodation cottages and pre booked farm tours near picturesque Lake Meadowbank	5831 Lyell Highway	Hamilton	03 6286 3332	0418 863 337			1 bedroom, 1 bed	2
	Debs B&B	Accommodation (Hotels, Motels, holiday parks, camping, Flotals, Rotals)	Located in Circle Street, just 100 metres from the High Street, Deb's Bed & Breakfast is close to shops, restaurants and public transport.	15 Circle Street	New Norfolk	03 6261 2444	0418 708 321		http://www.newnorfolk.org/~debs/	1 Queen 1 Twin Room	4
	Denison River / Lake Gordon	Outdoor experience (Parks, gardens, horse riding, guided walks)	Paddle/ boat up Lake Gordon to Pearce Basin 1day paddle and long walk		Strathgordon				http://paddletasmania canoe.org.au/?page_id=15753		
	Derwent Estate Vineyard	Food & Beverage	Nestled perfectly on North facing slopes which run down to the Derwent River, the vineyard has a perfect aspect for the production of cool climate wine grapes.	329 Lyell Highway	Granton	03 6263 5802		wine@derwentestate.com.au	https://derwentestate.com.au		
	Derwent River Bridge	Historical	The Bridgewater Bridge is a critical part of the transport and freight link between the northern and southern regions of Tasmania, and is part of the National Land Transport Network jointly funded by the Australian and Tasmanian Governments. Originally a swing bridge, now a lifting section following a train derailment.	Bridgewater - Links Midland Highway & Brooker Highway	Granton	03 6263 7235		info@stategrowth.tas.gov.au	www.stategrowth.tas.gov.au		

Image	Trading Name	Type	Short Description	Address 1	Address 2	Phone	Mobile	email	Website	Capacity Rooms	Capacity Number
	Derwent Valley - Westeria Cottage	Accommodation (Hotels, Motels, holiday parks, camping, Flotals, Rotals)	Westeria Cottage is fully self contained and located in the country township of Ellendale in southern Tasmania.		Ellendale				https://www.airbnb.com/rooms/6261744?location=Maydena%2C%20Tasmania%2C%20Australia&checkin=&checkout=&adults=1&children=0&infants=0&guests=1	3 bedrooms, 3 beds	5
	Derwent Valley (SUP) Stand up Paddle	Sporting (golf, kayaking, bushwalking, fishing, biking)	Stand Up Paddle boarding! a great way to get fit and have fun. The Derwent River up in the New Norfolk region is nice and flat and a great place to learn how to SUP. the scenery around the river will help you not to focus on falling in but to help you look up and stay up!!	Wharf on the Esplanade	New Norfolk		0418 729 391	info@derwentvalleySUP.com			
	Derwent Valley Anglers Association	Sporting (golf, kayaking, bushwalking, fishing, biking)	Local Fishing Club, regular events, competitions and charity fundraisers	The Esplanade	New Norfolk			nnlaa1@hotmail.com	https://www.facebook.com/pg/New-Norfolk-Anglers-Club-192870627439701/about/?ref=page_internal		
	Derwent Valley Cabs	Transport (Taxi, Bus, Hire, Boat trips)	Local Taxi Service	34 Barnett Ave	New Norfolk	(03) 6261 2257			https://www.aussieweb.com.au/business/derwent+valley+cabs/1328733		
	Derwent Valley Community Market	Events (fairs, markets, major events)	The Derwent Valley Community Market operates on the 3rd Sunday of each month in the old hospital grounds – lots of bric-a-brac, fresh produce and crafts.	15 George Street	New Norfolk	(03) 6261 5230			https://www.dvchouse.org		
	Derwent Valley Community Radio (98.9 FM)	Arts (museums, artisan)	TYGA-FM 98.9, the mission of TYGA-FM is to provide a community-based, non-commercial radio service for the people living in the areas covered by the station's signal; to entertain and enrich the lives of our listeners by presenting the significant and diverse in the fields of music, the arts, and ideas in an appealing, professional way to encourage new insights about life, people, and relationships in a changing world.	56 High Street	New Norfolk	03 6261-2000	0403 858-210				
	Derwent Valley Field & Game Club	Sporting (golf, kayaking, bushwalking, fishing, biking)	Derwent Valley Field & Game Club Inc was established in 1973 by members of the New Norfolk community. Our licensed range is located 7km from New Norfolk on Boyer Rd and covers 16 acres on the banks of the Derwent River. shoot day is the third Sunday of each month from 9.30am	1065 Boyer Road	New Norfolk		0418 124 171		http://dvfg.com.au/index.php/contact-us		
	Derwent Valley Journeys	Outdoor experience (Parks, gardens, horse riding, guided walks)	Choose between a 3 or 5 day tour package that includes different Derwent Valley adventures.	Level 2, 13-17 Castray Esplanade	Hobart	(03) 6223 5650		dstadmin@southern-tasmania.com.au	http://hobartandbeyond.com.au/derwent-valley-journeys/		
	Derwent Valley Link	Transport (Taxi, Bus, Hire, Boat trips)	O'Driscoll Coaches Derwent Valley Link is a local family owned company. We operate school bus and general access services between Hobart and the Derwent Valley and from Hobart to Bothwell. We also have buses available for charter. Services operate from Hobart to New Norfolk and the Derwent Valley daily and on weekdays only to Bothwell. Charter Service available, includes wheelchair (2) access vehicles.	17 Back River Road	New Norfolk	(03) 6261 4653		enquiries@derwentvalleylink.com.au	http://derwentvalleylink.com.au/		
	Derwent Valley Medical Centre	Health (Drs, hospitals, spas)	Local doctors clinic in New Norfolk	11 Burnett Street	New Norfolk	(03) 62611399		dvmc@netspace.net.au	http://www.derwentvalleymedicalcentre.com.au		
	Derwent Valley PCYC	Sporting (golf, kayaking, bushwalking, fishing, biking)	PCYC's mission is to provide low cost, positive, sporting, recreational, social and cultural programs in a safe environment primarily for 'at risk' youth.	Third Ave	New Norfolk	03 6261 1342		clubmanager@derwentvalleypcyc.org	http://www.pcyctas.org/derwent-valley.html		
	Derwent Valley Railway	Arts (museums, artisan)	The Derwent Valley Railway was established in 1990 to preserve the Derwent Valley railway line. We are a not for profit, volunteer based organisation. Wants to grow operation to use its trains to travel from New Norfolk to Mt Field National Park. Also has guided tours to teach about how the trail system in the Derwent Valley used to work.	Station Street	New Norfolk	03 6261 1946		dvr@dvr.org.au	https://dvr.org.au		
	Derwent Valley Relay for Life (Bi Annual event)	Events (fairs, markets, major events)	Making its debut in 2015, from the 25th-26th February 2017, the Derwent Valley will be hosting Relay For Life. Teams of 10-15 get together to raise money and then take it in turns to walk around a track at a relay-style overnight event – symbolising that cancer doesn't sleep, so neither do we!	Tynwald Park	New Norfolk		03 6212 5702	relayforlife@cancer.tas.org.au	https://www.facebook.com/events/1920269671547439/		
	Derwent Valley Resort	Accommodation (Hotels, Motels, holiday parks, camping, Flotals, Rotals)	Derwent Valley Resort is the perfect base to many of Tasmania's attractions.	34 Lower Road	New Norfolk	(03) 6261 2224		derwentvalleyresort@gmail.com	http://www.derwentvalleyresort.com	60 rooms	126

Image	Trading Name	Type	Short Description	Address 1	Address 2	Phone	Mobile	email	Website	Capacity Rooms	Capacity Number
	Derwent Valley School of Creative Woodwork	Retail outlets (shops, post, fuel, crafts)	The Derwent Valley School of Creative Woodwork offers boutique woodworking classes. The school is located in an idyllic setting. It is situated in Tynwald Park on the banks of the Derwent River. Classes are held on the drying floors of the Oast House.	77 Hobart Road	New Norfolk		0459 548 263	thedvscw@gmail.com	https://dvscw.com.au/short-courses/		
	Derwent Valley Trout Tours – See details	Outdoor experience (Parks, gardens, horse riding, guided walks)	Contact McWilliams Outdoors, 41 High St, New Norfolk or Inland Fisheries Service 17 Back River Road, New Norfolk (03) 6165 3808		New Norfolk						
	Derwent Valley Visitor Information Centre	Tourism centre (Souvenirs, travel agency, info centre)	The centre has the facilities to conduct historical searches including searching burial records and provide clients with written reports	Circle Street	New Norfolk			nnhicc@gmail.com	http://www.derwentvalley.tas.gov.au/page.aspx?u=578		
	Dirt Art	Sporting (golf, kayaking, bushwalking, fishing, biking)	A gravity-focused mountain bike park under development in Tasmania's Derwent Valley; the park has an open date of January 26th 2018. Designed and built by renowned trail company, Dirt Art, our world-class trails will offer something for everyone, from families through to elite riders.	Ex School site	Maydena				www.maydenabikepark.com.au		
	Donnybrook Gardens	Outdoor experience (Parks, gardens, horse riding, guided walks)	A beautifully landscaped garden featuring mass plantings of huge varieties ensuring year round interest. 300 + roses, thousands of bulbs, plants for sale	11 West Street	Maydena		0403394238		https://www.facebook.com/pg/Donnybrook-Gardens-153129468373895/about/?ref=page_internal		
	Drink Tasmania	Food & Beverage	To experience the best that Tasmania has to offer, book one of our SIGNATURE TOURS today from \$199pp. Public, private and group tours available every week. Includes Derwent Valley Cider, whiskey & wineries	Franklin Wharf, Brook St Pier	Hobart		0475000120	bookings@drinktasmania.com.au	http://www.drinktasmania.com.au/		
	Duffy's Country Accommodation - Westerway	Accommodation (Hotels, Motels, holiday parks, camping, Flotals, Rotals)	Duffy's Tasmanian Country Accommodation, Experience Tasmania's country lifestyle at Westerway in the Derwent Valley in the privacy of your own cottage or cabin Experience Tasmania's country lifestyle at Westerway in the Derwent Valley in the privacy of your own cottage or cabin	49 Clark's Rd	Westerway	03 6288 1373	0411 273 614 or 0418 846 613	desmond.itchins@bigpond.com	http://www.duffyscountry.com/accommodation/	2 cabins, 2 cottages	11
	Eagle Snack Bar Take-away	Food & Beverage	Takeaway food, snack bar & café	15 Hamilton Road	New Norfolk	03 6261 2780			https://www.facebook.com/pages/Eagle-Snack-Bar/221431131557542		
	Early Settlers Memorial	Historical	A memorial wall commemorates the early settlers of New Norfolk. The wall contains a series of plaques giving information on early settlers in the district	High Street	New Norfolk				http://monumentaustalia.org.au/themes/landscape/settlement/display/101918-early-settlers-memorial		
	Edgar Campground	Accommodation (Hotels, Motels, holiday parks, camping, Flotals, Rotals)	20 sites beside the Road. The Edgar Dam campground is reached first, and not surprisingly is right near the wall of the Edgar Dam (but slightly beneath it, so there are no lake views). The first couple of campsites are near the Road and have some mountain views, being fairly open. As you go further in, the campsites are more sheltered by trees and lack views of the surroundings. Pit toilets, rainwater tanks and some fireplaces are the sum total of the amenities.	31 km from a well-signposted left turn from the Gordon River Rd (B61).					http://www.Roadmindingdownunder.com/pedder-campgrounds.php	Campsites	20
	Edgar Dam Boat Ramp	Sporting (golf, kayaking, bushwalking, fishing, biking)	Single lane concrete boat ramp. A white navigation light is located on the shore near the boat ramp	Gordon River Road	Lake Pedder				http://www.mast.tas.gov.au/facilities/lake-pedder-edgar-dam/		
	Ellendale Buskers Bash	Events (fairs, markets, major events)	Local Free camping, 10am Kids activities & after party Jam Session from 6pm	Ellendale Hall	Ellendale		0459225353				
	Esplanade Boat ramp	Sporting (golf, kayaking, bushwalking, fishing, biking)	Boat ramp access to Derwent River in the middle of New Norfolk	The Esplanade	New Norfolk						
	Esplanade Jetty	Sporting (golf, kayaking, bushwalking, fishing, biking)	Jetty for access to Derwent river, fish, kayak, row, tie up	The Esplanade	New Norfolk						
	Experience Tasmania Tours	Outdoor experience (Parks, gardens, horse riding, guided walks)	Russel Falls Mount Field, Full Day Bus tour. Enjoy a walk to Russell Falls. Experience the tranquillity of pristine rainforest, tall tree ferns and majestic waterfalls. Visit the oldest trout hatchery in the Southern Hemisphere. Feed the trout & salmon, visit the Museum & Angling Hall of Fame, amidst the historic buildings, hatchery & fish ponds, within the original English parkland	Brook St Pier	Hobart	(03) 6234 3336		info@experiencetas.com.au	http://www.experiencetas.com.au/bus-tours/russell-falls-mount-field		

Image	Trading Name	Type	Short Description	Address 1	Address 2	Phone	Mobile	email	Website	Capacity Rooms	Capacity Number
	Explorers Lodge	Accommodation (Hotels, Motels, holiday parks, camping, Flotals, Rotals)	The Tasman Hideaway is tucked at the side of the house and has a separate entrance. Explorers Lodge offers comfortable en-suited Bed and Breakfast rooms and a self contained one or two bedroom Apartment.	105 Derwent Terrace	New Norfolk		0497 000 760		http://explorerslodge.com.au/	2 bedroom, 2 beds	4
	Fagus Festival	events (fairs, markets, major events)	The festival showcases parts of Mt Field that are turning into delightful shades of rust red, auburn and gold — indicating the transformation of Tasmania's fagus tree, or <i>Nothofagus gunnii</i> .	Mt Field National Park	National Park		0400 968 570	Sam.Cuff@parks.tas.gov.au			
	Fairview Taxi's	Transport (Taxi, Bus, Hire, Boat trips)	Local Taxi Service	20 Fairfax Tce	New Norfolk		0408 187 488		https://www.facebook.com/pg/Fairview-Taxis-488596261335307/about/		
	Fallowfield Orchards	Retail outlets (shops, post, fuel, crafts)	Small family run business producing large quality cherries "fresh, direct from the tree". Pre & post Christmas cherries available. Fresh fruit includes: Apples, Pears, Cherries. Strawberries, Raspberries, Blueberries, Blackberries, Apricots, Peaches, Nectarines and other fruits. Other products we sell include: Juices, jams, preserves, liqueurs, ciders, fruit wines etc.	1042 Lyell Highway,	Sorell Creek	(03) 6231 1944		craigdavidfraser@bigpond.com.au	https://ekko.world/fallowfield-orchard/2317		
	Farm Fresh eggs	Retail outlets (shops, post, fuel, crafts)	Local produce Roadside stall	Lyell Highway	Rosegarland						
	Fern Gully Falls (Tiny House)	Accommodation (Hotels, Motels, holiday parks, camping, Flotals, Rotals)	Designer modern Tiny House with genuine vintage early 1900's fittings overlooking numerous waterfalls and extensive property walks in a deep vivid mossy gully with sandstone cliffs, ancient tall tree ferns		Magra				https://www.airbnb.com.au/rooms/10194856	Studio, 1 bed	2
	Firewood (x2)	Retail outlets (shops, post, fuel, crafts)	Roadside stalls selling bags of firewood	Gordon River Road	Karanja						
	Fitzgerald Park	Public services (parks, toilets,)	Open park area located on the banks of the Derwent River.	Rocks Road	New Norfolk				http://www.derwentvalley.tas.gov.au/dvcouncil/parks		
	Flowers for sale	Retail outlets (shops, post, fuel, crafts)	Roadside stall selling fresh cut flowers	Glenora Road (on left as you leave town)	New Norfolk						
	Flywheel	Retail outlets (shops, post, fuel, crafts)	Owned by ourselves, Flywheel is a vintage office, stationery and letterpress studio located just a 2 minute walk from The Drill Hall Emporium.	42 High Street	New Norfolk	(03) 6261 1641			http://www.flywheel.net.au		
	Forest Secrets	Attractions (Animal, Dams, geographical)	It's a fun, multi-sensory, informative experience. Through interpretive displays with touch, taste and sniff opportunities, we reveal forgotten and fascinating stories from the Tasmanian forests' past and present, and hopefully inspire you to love your forests more dearly than ever.	2167 Gordon River Road	National Park		0468 411 009.				
	Frankland Range	Outdoor experience (Parks, gardens, horse riding, guided walks)	The Frankland Range is a stunning walk along open ridgelines in Tassie's southwest. The views are spectacular every day, and the feeling is one of being on top of the world, all day long.						https://rockmonkeyadventures.wordpress.com/category/south-tasmania/frankland-range/		
	Free Basket Weaving & Bush Tucker	Events (fairs, markets, major events)	In collaboration with NRM South and Tasmania Parks and Wildlife Service minina will be presenting a number of Discovery Days		Gretna				https://allevents.in/margate/free-basket-weaving-and-bush-tucker/1348993765246921		
	Free Range Eggs	Retail outlets (shops, post, fuel, crafts)	Roadside stall advertising free range eggs	Gordon River Road	Maydena						
	Fresh cut Flowers	Retail outlets (shops, post, fuel, crafts)	Popup Roadside stall selling fresh cut flowers	1325 Lyell Highway	Sorell Creek	-					
	Fresh Farm Produce	Retail outlets (shops, post, fuel, crafts)	Local produce Roadside stall	Lyell Highway	Hayes						
	Friends of Frascati	Events (fairs, markets, major events)	Frascati dates back to 1834 when John Burnett, the first Colonial Secretary, built his country villa on the site. The Friends of Frascati committee instigated After Dark Tours of "Satan's House"	Willow Court	New Norfolk				http://www.willowcourttasmania.org/2017/09/22/apiu-and-dvc-may-approve-tour-of-satans-house/		






Image	Trading Name	Type	Short Description	Address 1	Address 2	Phone	Mobile	email	Website	Capacity Rooms	Capacity Number
	Frog Lodge	accommodation (Hotels, Motels, holiday parks, camping, Flotals, Rotals)	See Tassie Trails for details	1349 Glenora Road	Plenty	See Tassie Trails					
	Gabion Shore	Outdoor experience (Parks, gardens, horse riding, guided walks)	Gabion Shore is a beach within Tasmania and is nearby to the Gordon River		Strathgordon				https://mapcarta.com/28776526		
	Garage Sale Trail	Events (fairs, markets, major events)	National Garage Sale trail event		Derwent Valley						
	Giants' Table and Cottages	Accommodation (Hotels, Motels, holiday parks, camping, Flotals, Rotals)	The Giants' Table and Cottages offers comfortable self-contained cottages and large 4 and 5 bedroom houses.	9-13 Junee Road	Maydena	(03) 6288 2293	0407139497	lindylouretallack@gmail.com	https://www.thebookingbution.com.au/properties/giantstabledirect	7 cabins/houses	36
	Giants' Table Conference & meeting facilities	Food & Beverage	What better place to hold your conference, meeting or training course than right here? You and your staff can escape from the hustle and bustle and concentrate your minds on team building, gaining new skills or simply talking to each other without interruptions! We can organise all your catering needs, from morning tea to a first class dinner and provide somewhere nice for you to stay, relax, unwind and get to know your fellow workmates	9-13 Junee Road	Maydena	(03) 6288 2293	0407139497	lindylouretallack@gmail.com	http://giantstable.com.au/restaurant/groups-and-conferences/	Conference room & meeting room	40 + 15
	Giants' Table Restaurant	Food & Beverage	Open on request, Fully licensed restaurant, with wines, beers, spirits and soft drinks available with your meal and we can also sell alcohol to take-away and to enjoy in your cottage.	9-13 Junee Road	Maydena	(03) 6288 2293	0407139497	lindylouretallack@gmail.com	http://giantstable.com.au/restaurant/groups-and-conferences/	Restaurant	50
	Gleeson Park, Lachlan	Outdoor experience (Parks, gardens, horse riding, guided walks)	The park has a large shelter complete with an electric barbecue, nearby public toilets, childrens play equipment and open space for ball sports.		Lachlan				http://www.derwentvalley.tas.gov.au/dvcouncil/parks		
	Glen Derwent	Accommodation (Hotels, Motels, holiday parks, camping, Flotals, Rotals)	A range of accommodation from self-contained cottages to grand, antique-furnished bedrooms. You can book one or more rooms and/or cottages, or the entire main house, cottages and grounds.	44 Hamilton Rd	New Norfolk		0427 480 057			5 rooms	10
	Glenelg House	Attractions (Animal, Dams, geographical)	In 1822, solicitor and forefather Andrew Downie established the first merino flock after emigrating from Stirling, Scotland. Today, the original sandstone homestead is the centerpiece of a progressive farming enterprise	4281 Lyell Highway	Gretna	03 6286 1026		merino@glenelgstate.com.au	http://www.glenelgstate.com.au		
	Gordon Dam	Attractions (Animal, Dams, geographical)	The Gordon Dam, also known as the Gordon River Dam, is a major gated double curvature concrete arch dam with a controlled spillway across the Gordon River, located in South West Tasmania, Australia. The impounded reservoir is called Lake Gordon	Gordon River Rd,	Strathgordon	(03) 6230 5111		contactus@hydro.com.au	https://www.hydro.com.au/		
	Gordon Dam Wall Walk	Attractions (Animal, Dams, geographical)	Built in 1974. The concrete dam wall, the tallest in Tasmania, stretches 140 metres high and is arched both horizontally and vertically. Descend the steps to access the Dam Wall	Strathgordon Road	Lake Gordon						
	Gordon River Road Lookouts (Boyd, Sentinel, Florentine Valley)	Attractions (Animal, Dams, geographical)	Spectacular views across mountains and wilderness	Gordon River Rd,	Strathgordon						
	Granton Reserve	Public services (parks, toilets,)	Adjacent to the Watch House (1838), a sheltered barbecue area complete with an electric BBQ, There is a lawn area along with childrens play equipment and access to public toilets.	Lyell Highway, Bridgewater roundabout	Granton						
	Gretna Green Hotel	Accommodation (Hotels, Motels, holiday parks, camping, Flotals, Rotals)	Convict Sandstone, an old style charmer. Right on the approach road to Lake Country and the wilderness. Free parking for self contained vans when supporting the Hotel	3423 Lyell Highway	Gretna	03 6286 1332				4 rooms (mostly for local workforce) Also 2 acres free parking for self contained	4

Image	Trading Name	Type	Short Description	Address 1	Address 2	Phone	Mobile	email	Website	Capacity Rooms	Capacity Number
										vans (up to 30)	
	Gretna War Memorial	Historical	Built as a monument to World War One and is prominently situated high above the Derwent River at the southern entrance to the village of Gretna, the memorial to the Fallen	Lyell Highway,	Gretna				http://monumentaustalia.org.au/themes/conflict/multiple/display/70319-gretna-war-memorial		
	Growling Swallet	Outdoor experience (Parks, gardens, horse riding, guided walks)	The water here growls as it enters the cave. A few kilometres along the Florentine Valley from the Tim Shea turn off there is an access Road (F8 EAST) to a place known as Growling Swallet.	Access from Gordon River Road	Florentine				http://www.touringtasmania.info/growling_swallet.htm		
	Hamilton Inn	Accommodation (Hotels, Motels, holiday parks, camping, Flotals, Rotals)	Café, bar & Cottage style accommodation.	10 Tarleton Street	Hamilton	03 6286 3204		hamiltoninn@bigpond.com	https://www.hamiltoninn.com.au		
	Hamilton Inn	Food & Beverage	Café, bar & Cottage style accommodation.	10 Tarleton Street	Hamilton	03 6286 3204		hamiltoninn@bigpond.com	https://www.hamiltoninn.com.au		
	Hamlet Downs Country Accommodation	Accommodation (Hotels, Motels, holiday parks, camping, Flotals, Rotals)	Hamlet Downs offers guests high quality accommodation in private suites.	50 Gully Road	New Norfolk	(03) 6288 1212	0411 118 051	info@hamletdowns.com	http://www.hamletdowns.com	3 suites	10
	Handmade Emporium	Retail outlets (shops, post, fuel, crafts)	Handmade craft store in New Norfolk.	55 High Street	New Norfolk		0498 217 841				
	Hawthorn Lodge	Accommodation (Hotels, Motels, holiday parks, camping, Flotals, Rotals)	Hawthorn Lodge offers heritage listed accommodation with all the charm of yesteryear. This lovely homestead was first built in 1869 by the Shooobridge Family	1733 Glenora Road	Bushy Park	(03) 6286 1240		marie@hawthornlodge.com.au	http://hawthornlodge.com.au	4 rooms	8
	Hay For Sale	Retail outlets (shops, post, fuel, crafts)	Square Hay Bales \$7	Opposite Tynwald Park	New Norfolk						
	Hay For Sale	Retail outlets (shops, post, fuel, crafts)	Square Hay Bales \$7	1105 Lyell Highway	Sorell Creek						
	Head Above Water	Food & Beverage	At this place clients delve deep into delicious dishes, and order wonderful fish & chips. On Facebook, guests say that this place is worth 4.8.	32 Burnett Street	New Norfolk	03 626 13666			https://restaurantguru.com/Head-Above-Water-New-Norfolk		
	Heimat Chalets	Accommodation (Hotels, Motels, holiday parks, camping, Flotals, Rotals)	A picturesque farmland in the heart of the scenic Derwent Valley. experience hand feeding and patting our friendly alpacas, sheep, miniature donkey and goats, not to mention Jack our border collie.	430 Blackhills Road	New Norfolk	(03) 6261 2843	0408 122 736	heimatchalets@bigpond.com	https://heimatchalets.com	1 House, 4 chalets, 1cottage	26
	Hermit Island	Outdoor experience (Parks, gardens, horse riding, guided walks)	Hermit Island is located in Strathgordon and is a National Park.		Strathgordon				https://mapcarta.com/28658162		
	High Tea (Glen Derwent)	Food & Beverage	High tea in style set in Heritage home	Glen Derwent 44 Hamilton Road	New Norfolk		0427 480 057	stay@glenderwent.com	http://www.wherevent.com/detail/Glen-Derwent-Tea-High-Tea-35-bookings-essential		
	Higher Lea B&B	Accommodation (Hotels, Motels, holiday parks, camping, Flotals, Rotals)	Higher Lea is situated in 2 acres of mixed European and Australian gardens. From your private lounge and bedroom French doors open to lovely lawns and gardens with long views of magnificent scenery. There is plenty of parking for guests cars.	72 Daniels Road	Magra	03 6261 2652	0405182335	arettie@ozemail.com.au	http://www.newnorfolk.org/~higher_lea/	1 Appartment, 1cottage	8
	Historical Information Centre	Historical	The Historical Information Centre is open to the public on the last Saturday of each month from 2.00pm to 4.00pm or each Thursday from 2.00pm to	Shooobridge centre, Circle Street	New Norfolk	03 626 37753		nnhicc@gmail.com	http://aumuseums.com/tas/southern/new-norfolk-		

Image	Trading Name	Type	Short Description	Address 1	Address 2	Phone	Mobile	email	Website	Capacity Rooms	Capacity Number
			4.00pm. The centre has the facilities to conduct historical searches including searching burial records and provide clients with written reports.						historical-information-centre-committee		
	Hobart (Solo) Speedway	Events (fairs, markets, major events)	The Hobart speedway was founded over 30 years ago and has operated on a continuous basis since then. track is 440 meters (0.27 miles) long at the pole line and has a clay surface which is extremely friendly to race tyres. The track is D shaped with minor banking in each of the turns. Regular events from Sept to April.	1159 Lyell Highway	Sorell Creek			gwthompson2008@bigpond.com	http://www.mountaindewiceraceway.com/index.php?option=com_content&view=article&id=43&Itemid=14		
	Hobart Snapshot tours	Attractions (Animal, Dams, geographical)	Hobart Snapshot Tours is a fully-guided and accredited tourism business specialising in day trips, shore excursions and photography tours. Small group tours mean that we can be flexible and although we follow our itineraries, what we do is not set in stone. If it's windy, cold and rainy we will avoid the beach and find a nice cosy spot to enjoy a coffee or glass of wine.	PO Box 12	Sorell		0407 968 887	carmel@hobartsnapshtours.com.au	http://hobartsnapshtours.com.au/mt-field-adventure/		
	Hop Pickers Cottage	Accommodation (Hotels, Motels, holiday parks, camping, Flotals, Rotals)	Hop Pickers' Cottage is an old cottage used by early hop pickers and still retaining the same atmosphere but modernised to accommodate guests. The cottage is furnished with natural materials, eco paints, new natural latex mattresses with organic cotton and bamboo bedding. Cosy wood heater warmth.		Ellendale				https://www.airbnb.com.au/rooms/18276597?location=bushy+park%2C+australia	2 bedrooms, 5 beds	6
	Hops Museum (+ Bushy Park Market)	Arts (museums, artisan)	Historical museum depicting the rise and rise of Hops production in the area. The museum is located in the market hall in the middle of Bushy Creek township.	Gordon River Road	Bushy Park	(03) 6286 1254					
	Hops Storyboard (Bushy Park Camp Ground)	Historical	A storyboard detailing information on the hops cycle	451 Gordon River Rd	Bushy Park		0457 253 013				
	Horse Manure (x2) Lawitta	Retail outlets (shops, post, fuel, crafts)	Local produce Roadside stall	Lyell Highway	Lawitta						
	Horse manure, Lachlan	Retail outlets (shops, post, fuel, crafts)	Roadside Stall selling Horse Manure per bag		Lachlan						
	Horseshoe Falls	Outdoor experience (Parks, gardens, horse riding, guided walks)	The Horseshoe Falls, a tiered-cascade waterfall, is located in the Central Highlands region of Tasmania		Mt Field	1300 827 727			http://waterfallsoftasmania.com.au/waterfalls/horseshoe_falls		
	Huon Campground	Accommodation (Hotels, Motels, holiday parks, camping, Flotals, Rotals)	A few kilometres past Edgar Dam campground lies the Huon campground. It is accessed by turning off Scotts Peak Dam Road just before it climbs to its terminus on Scotts Peak. The trailhead for the Port Davey and South Coast tracks is close to the campground, and could be one reason for camping there.						http://www.Roadmingdow nunder.com/pedder-campgrounds.php		
	Inland Fisheries Service	Sporting (golf, kayaking, bushwalking, fishing, biking)	Managing trout fishing in Tasmania since 1864. Free access brochures have been developed for popular lakes and rivers which include maps showing each access point and provide important information for local and visiting anglers including anglers code of conduct, regulation, safety, environmental issues and fishery management objectives. Link to the INFISH APP	17 Back River Road	New Norfolk	03 6165 3808	0419 116 541	infish@ifs.tas.gov.au	www.ifs.tas.gov.au		
	Jackson's Emporium	Food & Beverage	Interesting and different garden to plate Cafe and Delicatessen of Derwent Valley Products. Also, quality accommodation and visitor information	13 Franklin Place	Hamilton	(03) 6286 3232		rogerandkim@jacksonsemporium.com.au	http://www.jacksonsemporium.com.au/Jacksons/Welcome_To_The_Finest_Emporium.html		
	June Caves	Outdoor experience (Parks, gardens, horse riding, guided walks)	This reserve is just south of Mt Field National Park, a one-hour drive north-west of Hobart.	June Road	Maydena						
	Junction Motel	Accommodation (Hotels, Motels, holiday parks, camping, Flotals, Rotals)	New Norfolk Accommodation--The Junction Motel offers a variety of room's types at budget prices	50 Pioneer Avenue	New Norfolk	(03) 6261 4615		office@junctionmotel.com.au	http://www.junctionmotel.com.au	28 Rooms	70
	Junction Motel Lounge Bar	Food & Beverage	Attached to the Junction Motel. Open for breakfast, dinner and room service.	50 Pioneer Avenue	New Norfolk	(03) 6261 4615			http://www.junctionmotel.com.au/index.site.restaurants.235.html		

Image	Trading Name	Type	Short Description	Address 1	Address 2	Phone	Mobile	email	Website	Capacity Rooms	Capacity Number
	Junior Angling Pond (Text kiln)	Outdoor experience (Parks, gardens, horse riding, guided walks)	Junior fishing pond for Members of NNLA for events on arranged days	10 Acre Lane	Bushy Park			nnlaa1@hotmail.com	https://www.facebook.com/New-Norfolk-Anglers-Club-192870627439701/		
	Kallista Mountain Bike	Accommodation (Hotels, Motels, holiday parks, camping, Flotals, Rotals)	Self catering accommodation Kallista Mountain Bike Cottage is currently under renovation and will be available in early 2018, just in time for the opening of the exciting Maydena Bike Park. This cosy 1960's cottage features open plan living with a brand new kitchen that is fully equipped and includes a dishwasher.		Maydena				https://www.airbnb.com.au/rooms/21581450		
	Kensington Park Trotting Track	Events (fairs, markets, major events)	The New Norfolk Pacing Club (NNPC) is one of the oldest in the state with its track at Kensington Park considered one of the best of its type in Australia. New Norfolk's Australia Day meeting attracts thousands who come from all over the state to enjoy great harness racing, in particular the New Norfolk Cup.	55/57 Kensington Street	New Norfolk			NNPCinc@bigpond.com			
	KidFit Triathlon	Events (fairs, markets, major events)	The 2018 KidFit Triathlon and Family Fun Run events are a great way for families to have fun and get active together. Swim, cycle & run according to age groups and family fun run 1 or 2kms.	New Norfolk Swimming Pool	New Norfolk				https://www.bupa.com.au/health-and-wellness/campaigns/little-moments-matter/kid-fit-series		
	King River Rafting (a Day on the Derwent)	Sporting (golf, kayaking, bushwalking, fishing, biking)	A Day on the Derwent is an 18 km summer rafting journey on the River Derwent through the warm idyllic rural scenery of the Derwent Valley, between Bushy Park and Hayes.	1 Driffield St	Queenstown		0409 664 268	info@kingriverrafting.com.au	http://www.kingriverrafting.com.au/our-tours/a-day-on-the-derwent		
	Kinvarra Estate	Food & Beverage	Kinvarra Estate is a majestic property nestled in the gently rolling hills of the Derwent Valley. Not currently open to the Public	1211 Glenora Road	Plenty		0403 428 900	info@kinvarraestate.com	http://www.kinvarraestate.com		
	Lachlan Hotel	Accommodation (Hotels, Motels, holiday parks, camping, Flotals, Rotals)	The Lachlan Hotel is a family run business offering country style meals and accommodation. It has seven standard hotel rooms with shared bathroom facilities. It has a public bar, guest lounge and dining room.	6936 Lyell Highway	Ouse	(03) 6287 1335			https://www.tripadvisor.com.au/Hotel_Review-g504316-d5986379-Reviews-Lachlan_Hotel-Ouse_Tasmania.html		
	Lachlan Valley Food & Wine	Food & Beverage	Lachlan Valley Food and Wine is a relaxed eating experience, Café, Takeaway and Licenced restaurant.	518 Lachlan Rd,	Lachlan	(03) 6261 4545		lachlanvalleyfood@yahoo.com.au			
	Lady Barron Falls	Outdoor experience (Parks, gardens, horse riding, guided walks)	The Lady Barron Falls Circuit is a great short walk encompassing all the main points of interest within the lower section of Mount Field National Park.		Mt Field	1300 827 727			http://waterfallsotasm.com.au/waterfalls/lady_barron_falls		
	Lake Dobson (Mt Field National Park)	Outdoor experience (Parks, gardens, horse riding, guided walks)	Climbing nearly 1000 metres in around 15kms, this route takes you from the visitors centre at the entrance of Mt Field National Park to the car park at Lake Dobson. Although entirely on a gravel Road that is open to traffic, this is a brilliant ride whether you're seeking the fun and beauty of riding in the snow in winter, seeing the fagus change colour in Autumn or heading up to enjoy the upper regions of the park through summer.		Mt Field	1300 827 727			http://www.parks.tas.gov.au/index.aspx?base=3597		
	Lake Gordon	Outdoor experience (Parks, gardens, horse riding, guided walks)	Take a good sealed Road 150 kilometres west from Mt Field National Park to reach Lake Gordon and Lake Pedder, set in Tasmania's wild south-west wilderness and ringed with rugged mountain ranges.		Strathgordon				https://www.discovertasmania.com.au/attraction/lakegordonlakepedderstrathgordon		
	Lake Gordon Power Station	Attractions (Animal, Dams, geographical)	Gordon is the largest power station in Tasmania. It is 183 metres underground, and has 432 MW of generating capacity supplied by an 80-metre vertical channel.	Gordon River Rd,	Strathgordon	1300 360 441		contactus@hydro.com.au	https://www.hydro.com.au/clean-energy/our-power-stations/gordon-pedder		
	Lake Judd	Outdoor experience (Parks, gardens, horse riding, guided walks)	Follow the foot track to the Anne River cable crossing, then across very muddy buttongrass plains for another 2-3 km to an unmarked junction. Take the left fork, wading across the river on the way to the lake. This walk should only be attempted by those with some bushwalking experience.	Scotts Peak Road	Lake Pedder				http://www.parks.tas.gov.au/?base=3809		
	Lake Pedder Lookout	Attractions (Animal, Dams, geographical)	Beautiful scenery across the lake to the mountains beyond.	Gordon River Rd,	Lake Pedder						
	Land of the Giants Caravan Park & Campground	Accommodation (Hotels, Motels, holiday parks, camping, Flotals, Rotals)	The caravan park is set in forest by the Tyenna River and is located at the entrance to the National Park. There are 26 campsites and 14 serviced sites suitable for campers, caravans and campervans. Facilities include a shared toilet and shower block, coin-operated laundry facilities, and a covered kitchen and barbecue area.	Lake Dobson Road	Mt Field	(03) 6288 1149			https://www.discovertasmania.com.au/accommodation/landofthegiantscaravanpark	36 campsites	72














Image	Trading Name	Type	Short Description	Address 1	Address 2	Phone	Mobile	email	Website	Capacity Rooms	Capacity Number
	Laurel bank Vineyard	Food & Beverage	Situated on moderate, north-facing slopes overlooking the Derwent river, the vineyard has a cool maritime microclimate and is ideally suited to the varieties planted: Riesling, sauvignon blanc, pinot noir and a small amount of Bordeaux varieties, mainly cabernet sauvignon.	130 Black Snake Road	Granton	03 6263 5977		info@laurelbankwin.es.com.au	https://www.laurelbankwin.es.com.au/contact/		
	Lazy Teas, Hawthorn Lodge Restaurant	Food & Beverage	Restaurant at the Hawthorn Lodge. Offers breakfast, lunch, dinner and high teas.	1733 Glenora Road	Bushy Park	(03) 6286 1240		marie@hawthornlodge.com.au	http://hawthornlodge.com.au/restaurant/		
	Le Tour de Norfy	Events (fairs, markets, major events)	Le Tour de Norfy Cycle Challenge is supported by PMM Real Estate and bought to you by Claremont Rotary. This is a very scenic ride past hop fields, historic landmarks and of course takes in the fantastic Derwent River. Riders can choose a more moderate course of 38km New Norfolk to Bushy Park and return) or 76km (double loop of the 38km event) or the quite hilly route of 106km New Norfolk to north of Hamilton then return via Ellendale to New Norfolk) which are considered by some cyclists to be a real challenge.	Kensington Park	New Norfolk				https://www.eventbrite.com.au/e/le-tour-de-norfy-challenge-2017-tickets-38095707286#		
	Left of field Caravan Park	Accommodation (Hotels, Motels, holiday parks, camping, Flotals, Rotals)	Left of Field is a self contained motor home/tent site just outside of Mt Field National Park. They are pet friendly and have the best 18 hole novelty golf course in Tassie.	2440 Gordon River Road	National Park		0418 136 434	adrian@leftoffield.net.au	http://www.leftoffield.net.au/Left_of_Field/hook_page.html	80 sites (van/tent) limits to 20 vans at once to ensure pleasant stay.	160
	Light the Night	Events (fairs, markets, major events)	By raising money and carrying a lantern at a Leukaemia Foundation Light the Night event you can light the way for them.	Arthur Square	New Norfolk						
	Lions Club - Christmas Carols	Events (fairs, markets, major events)	Lions Club of New Norfolk presents Carols by Candlelight 2017. Kids activities start from 5pm, including face painting, PCYC children's activities and the jumping castle. All children's activities are free. Carols start at 7pm. Bring your picnic blanket, gather the family and come to celebrate Christmas.	Tynwald Park	New Norfolk						
	Little River of Maydena	Accommodation (Hotels, Motels, holiday parks, camping, Flotals, Rotals)	The cottage is located in Maydena which is 12 kilometres from Mount Field National Park. It offers spectacular mountain scenery and is close to the Styx Forest of Big Trees and the Eagles Eyrie lookout and the famous Tyenna River is just down the Road.		Maydena				https://www.airbnb.com/rooms/17239394?location=Maydena%2C%20Tasmania%2C%20Australia&checkin=&checkout=&adults=1&children=0&infants=0&guests=1	2 bedrooms, 5 beds	7
	Local Honey (Bushy Park)	Retail outlets (shops, post, fuel, crafts)	Locally produced Honey for sale at Roadside stall	Gordon River Road	Bushy Park						
	Lucille Butterworth memorial	Historical	A CAIRN in memory of Lucille Butterworth has been erected at a site along the Lyell Highway. The site between Granton and New Norfolk is where police two years ago conducted a two-week dig for clues into the 1969 disappearance of 20-year-old Miss Butterworth.	Lyell Highway Between Granton & New Norfolk	Sorell Creek				http://www.newsnn.net/2017/09/brothers-personal-monument-to-lucille.html		
	Marriott Falls	Outdoor experience (Parks, gardens, horse riding, guided walks)	This reserve is just south of Mt Field National Park, a one-hour drive north-west of Hobart.	June Road	Maydena						
	Martin Cash Pizza Café	Food & Beverage	Fresh baked Pizza, eat in or takeaway & deliveries	67 High Street	New Norfolk	03 6261 2150			https://www.facebook.com/pg/MartinCashPizza1975/about/?ref=page_internal		
	Maydena Chalet Mt Field National Park	Accommodation (Hotels, Motels, holiday parks, camping, Flotals, Rotals)	Set among a beautiful pine forest, overlooking Mt Field in the National Heritage area.		Mount Field National Park	(03) 6288 1149		-	http://parks.tas.gov.au/index.aspx?base=3589	6 Guests, 3 bedrooms, 6 beds, 1 bath	8
	Maydena Chillhouse B&B	Accommodation (Hotels, Motels, holiday parks, camping, Flotals, Rotals)	Was the Valleys to Mountains BnB. Just a three minute bike ride from the Maydena Bike Park hub, Maydena Chillhouse offers flexible services to suit your budget. Beds with breakfast is the base service. Dinner available on request, explore the beautiful mountains with no hassles.		Maydena				https://www.airbnb.com.au/rooms/21950723	3 bedrooms, 5 beds	6




Image	Trading Name	Type	Short Description	Address 1	Address 2	Phone	Mobile	email	Website	Capacity Rooms	Capacity Number
	Maydena Country Cabins	Accommodation (Hotels, Motels, holiday parks, camping, Flotals, Rotals)	TICT accredited accommodation, this family friendly accommodation has breathtaking views of the mountains, valley and forests. This accommodation also has alpacas that you can take photos of.	46 Junee Road	Maydena	03 6288 2212	0447 436 576	maydenacabins@in-tas.net.au		7 Guests, 4 bedrooms, 6 beds, 2 baths	8
	Maydena Public Park	Public services (parks, toilets,)	Local park	Mayne St	Maydena						
	Maydena RSL	Food & Beverage	The RSL was founded in 1916 to provide comradeship and support to Australia's veterans and their families. Maydena RSL Club is a family club. Walk ins welcome, we hold functions ie Christenings, Birthdays, Product Parties. We are a Charity based business and raise money for our local community and other organisations	Kalista Rd	Maydena	03 6288 2314		rsltas@bigpond.com	http://www.rsltas.org.au/maydena-sub-branch/		
	Maydena Swimming pool (CLOSED Oct 2017)	Sporting (golf, kayaking, bushwalking, fishing, biking)	At a meeting of the Maydena Community Association, a decision was carried unanimously that we have no choice but to close the Maydena Swimming Pool. It is a sad duty to have to report to residents that the pool will not be opening this year or anytime in the near future	Mayne St	Maydena						
	McCauley's Cottage	Accommodation (Hotels, Motels, holiday parks, camping, Flotals, Rotals)	McCauley's is one self catering unit, quite special for a couple, excellent for two couples or a family, it can comfortably accommodate a group of up to 7 people (plus cot) in 2 1/2 bedrooms.	13 Franklin Place	Hamilton	(03) 6286 3232		rogerandkim@jacksonsemporium.com.au	http://www.jacksonsemporium.com.au/Jacksons/Welcome_To_The_Finest_Emporium.html	House	7
	McDonalds	Food & Beverage	Takeaway food, snack bar & café	Cnr Burnett & George Streets	New Norfolk	03 6261 1887			https://mcdonalds.com.au/		
	McPartlan Pass Boat Ramp	Sporting (golf, kayaking, bushwalking, fishing, biking)	Concrete boat ramp	Gordon River Road	Lake Pedder				http://www.mast.tas.gov.au/facilities/lake-pedder-mcpartlan-pass/		
	McPartlan Pass Canal	Attractions (Animal, Dams, geographical)	The McPartlan Canal drops around 10.4m over its 1.75km length. Canal joins Lakes Gordon and Pedder	Strathgordon Road	Lake Pedder						
	Meadowbank Vineyard	Food & Beverage	Meadowbank Wines' vineyard at Glenora is 15 minutes from Hobart in the Derwent Valley in Southern Tasmania.	652 Meadowbank Rd	Glenora	03 6248 4484	0419 583 661	office@meadowbankwines.com.au	https://www.meadowbank.com.au		
	Medieval Festival	Events (fairs, markets, major events)	If you're into everything medieval, from frocks, forging and general frivolity — then look no further than the Derwent Valley Medieval Festival. The event is held at Kensington Park, New Norfolk and will see the racing track converted into a pop-up village complete with castle entry gates, banquet hall and a stage for music.	Kensington Park	New Norfolk				https://au.eventbu.com/new-norfolk/2017-derwent-valley-medieval-festival/5342471		
	Meet the Matron	Events (fairs, markets, major events)	Meet the Matron (and Tea and Charity) are both original plays written by Sharon Hutchison which have been performed a number of times in different settings. This year's performances during the Willow Court open days of the Hobart Show weekend were directed by Vivienne de Bressac.	Willow Court	New Norfolk		040 385 8210	rozzie@newnorfolk.org	http://derwent-valley-players.org/2017/MeetTheMatron/Index.php		
	Millbrook Rise Boat ramp	Sporting (golf, kayaking, bushwalking, fishing, biking)	All tide boat ramp site, easy access to Derwent River. Dual concrete boat ramp with timber walkway on one side and a pontoon platform the other side.	42°46'59.8"S 147°05'08.7"E , Lyell highway	New Norfolk	03 62 618 513			http://www.mast.tas.gov.au/facilities/millbrook-rise-boat-ramp/		
	Mitre 10	Retail outlets (shops, post, fuel, crafts)	All your Hardware and outdoor needs	10 Charles St	New Norfolk	03 6261 3177			https://www.mitre10.com.au/locator/location/index/id/4942/s/Williams%20Mitre%2010/?__store=default		
	Mount Anne Circuit	Outdoor experience (Parks, gardens, horse riding, guided walks)	Mount Anne is a mountain located in the Southwest National Park in south-west region of Tasmania, Australia. The mountain lies within the UNESCO World Heritage-listed Tasmanian Wilderness.				1300 666 856		http://www.tasmanianexperiences.com.au/index.php?action=trips&id=268287		
	Mount Dromedary (Martin Cash Hideout)	Attractions (Animal, Dams, geographical)	The last of the notable convict-bushrangers of early Tasmania, Martin Cash is credited with having been one of the most gallant and romantic, and is often referred to as "the Robin Hood of Van Diemen's Land". The Bushrangers hideout was based high on Mt Dromedary. Also, the nesting grounds for striated pardalotes.		Dromedary				http://bushwalk.com/forum/viewtopic.php?t=1098		

Image	Trading Name	Type	Short Description	Address 1	Address 2	Phone	Mobile	email	Website	Capacity Rooms	Capacity Number
	Mount Eliza	Outdoor experience (Parks, gardens, horse riding, guided walks)	5-6 hours return. Standing alongside the towering Mt Anne, Eliza Plateau offers spectacular views over nearby ranges and lakes.						http://www.parks.tas.gov.au/?base=3809		
	Mountain Café and Fuel	Retail outlets (shops, post, fuel, crafts)	Petrol Station with great coffee, friendly welcoming Cafe with fuel for the body and your vehicle (diesel, unleaded, premium) looking out to the beautiful Tyenna peak.	38 Kallista Rd	Maydena	(03) 6288 3048			https://www.facebook.com/MountainCafeMaydena		
	Mountain Café and Fuel	Food & Beverage	Great coffee, friendly welcoming Cafe with fuel for the body and your vehicle (diesel, unleaded, premium) looking out to the beautiful Tyenna peak.	38 Kallista Rd	Maydena	(03) 6288 3048			https://www.facebook.com/MountainCafeMaydena		
	Mt Faulkner & Conservation area	Outdoor experience (Parks, gardens, horse riding, guided walks)	Bushwalking tracks through Claremont.		Claremont				https://rockmonkeyadventures.wordpress.com/tag/m-t-faulkner/		
	Mt Field \ Tyenna Modern house	Accommodation (Hotels, Motels, holiday parks, camping, Flotals, Rotals)	Self-contained house in Fitzgerald near Mt. Field is new, modern and these days family-friendly. It is 5min from the Tyenna river and a magic spot for fishing and watching Platypus.		Fitzgerald				https://www.airbnb.com.au/rooms/5458588	2 bedrooms, 3 beds	6
	Mt Field Day use area	Public services (parks, toilets,)	Located 50 metres before the visitor centre, the day use area has a number of accessible sites with sheltered picnic tables and BBQs.	66 Lake Dobson Road	National Park	(03) 6288 1149			http://parks.tas.gov.au/index.aspx?base=3589		
	Mt Field National Park	Outdoor experience (Parks, gardens, horse riding, guided walks)	Mt Field National Park is one of Tasmania's most loved National parks. The park has a wide variety of scenic features and wildlife and offers a great range of facilities for day visitors.	66 Lake Dobson Road	National Park	(03) 6288 1149			http://parks.tas.gov.au/index.aspx?base=3589		
	Mt Field Visitors Centre	Tourism centre (Souvenirs, travel agency, info centre)	The Visitor Centre at the entrance of the park provides information on walks as well as comprehensive interpretation of the history, geology, plants and animals of the park. It's a great place to start your day and to learn more about the special features of the park.	66 Lake Dobson Rd	Mt Field	03 6288 1149			www.parks.tas.gov.au		
	Mt Lloyd	Outdoor experience (Parks, gardens, horse riding, guided walks)	Bushwalking tracks and hiking tracks.	Mount Lloyd Road and Paddy Flats Road	Mt Lloyd				https://hikinginsetasmania.blogspot.com.au/2015/12/mount-lloyd.html		
	Mt Mawson Ski Fields	Outdoor experience (Parks, gardens, horse riding, guided walks)	Mount Mawson is located within the Mount Field National Park approx. 1½ hours drive from Hobart in southern Tasmania. The ski area is at an altitude of approximately 1250m and usually gets fairly consistent snow falls during winter resulting in sufficient cover for downhill skiing from mid July to mid September. The area is open to the general public for downhill skiing / snow boarding.	Mt Field	National Park	03 6288 1149		mawson.skiclub@gmail.com	http://mtmawson.info		
	Mt Mueller lookout	Outdoor experience (Parks, gardens, horse riding, guided walks)	1245m Mountain, lookout from Roadside and walking track to summit.	Gordon River Road	South of Maydena				https://peakery.com/mount-mueller-australia/		
	Murphys Flat Wetlands (conservation area)	Attractions (Animal, Dams, geographical)	Murphys Flat Conservation Area is located within a wetland complex on the southern shore of the River Derwent beside the Lyell Highway between Granton and New Norfolk. The area is particularly species rich, with expansive areas of marshes, underwater grasses, tidal flats and reed beds that provide habitat and breeding areas for large populations of fish, platypus and waterfowl.	Near Bridgewater bridge	Granton				http://www.parks.tas.gov.au/index.aspx?base=17336		
	My State	Financial (ATMs, banks, currency exchange)	Bank	45 High Street	New Norfolk	13 80 01					
	Myrtle Forest	Outdoor experience (Parks, gardens, horse riding, guided walks)	A 15 minute, gently sloping walk through native vegetation to the sheltered, creek-side Myrtle Forest picnic area, which provides a starting point to Myrtle Falls (15 minutes) or other Wellington Park walks such as Collins Cap and Collins Bonnet.		Collinsvale				https://www.greaterhobarttrails.com.au/track/myrtle-forest/		

Image	Trading Name	Type	Short Description	Address 1	Address 2	Phone	Mobile	email	Website	Capacity Rooms	Capacity Number
	Myrtle Forest Falls	Outdoor experience (Parks, gardens, horse riding, guided walks)	Situated in a section of Wellington Park, Myrtle Forest Falls is a lovely tiered waterfall within Myrtle Forest, near Collinsvale in southern Tasmania.		Collinsvale				http://waterfallsoftasmania.com.au/waterfalls/myrtle_forest_falls		
	National Australia Bank (NAB)	Financial (ATMs, banks, currency exchange)	Automated Teller Machine (ATM)	40 High Street	New Norfolk	13 22 65					
	New Norfolk Antiques	Arts (museums, artisan)	They sell mid 19th to mid 20th century furniture with a focus on early 20th century blackwood, Tasmanian oak and especially Art Deco furniture.	15 Stephen Street	New Norfolk	(03) 6261 1636	0439 457 129	Mark@NewNorfolkAntiques.com.au	http://www.newnorfolkantiques.com.au/index.html		
	New Norfolk Apartments	Accommodation (Hotels, Motels, holiday parks, camping, Flotals, Rotals)	Self contained studio and two bedroom apartments located in a quiet area of New Norfolk with stunning panoramic views of the glorious Derwent Valley, Derwent River and historic township of New Norfolk.	95b Sharland Ave	New Norfolk	(03) 6261 1836		veronica@theshingl.es.com.au	http://www.newnorfolkapartments.com.au	2 units	9
	New Norfolk Bowls Club	Sporting (golf, kayaking, bushwalking, fishing, biking)	Community based sports club	99 Ferry Street	New Norfolk	(03) 6261 2675			http://bowlsclub.org/club/4194/		
	New Norfolk Caravan Park	Accommodation (Hotels, Motels, holiday parks, camping, Flotals, Rotals)	The New Norfolk Caravan Park is located on the banks of the Derwent River at New Norfolk which is approximately 36kms North West of Hobart. The park has 40 Powered Sites, 28 of which are drive through sites. The other 12 are suited for motorhomes and small caravans. There are also 25 unpowered sites available.	1 The Esplanade	New Norfolk	(03) 6261 1268		info@newnorfolkcp.com	http://newnorfolkcp.com	40 powered, 25 unpowered sites	150
	New Norfolk Christmas Fair	Events (fairs, markets, major events)	New Norfolk's Rotary Christmas Fair will run from 10am - 3pm, featuring market stalls and free activities for kids.	High Street	New Norfolk			president.derwentvalley@rotary9830.org.au	http://www.rotary9830.org.au/derwentvalleyrotary/		
	New Norfolk Christmas Parade	Events (fairs, markets, major events)	Santa's Little helpers are busy putting together an even bigger parade and fair to celebrate the Christmas season, joint Santa from 12noon to 1pm.	Arthur Square	New Norfolk			board@dvrotary.org.au			
	New Norfolk Golf Club	Sporting (golf, kayaking, bushwalking, fishing, biking)	New Norfolk Golf Course is a 9 hole, Par 69 course, and is 5205 metres. Excellent value green fees.	1 Howell Dr	New Norfolk	Phone: (03) 6261 2653					
	New Norfolk Gun Shop (+ fishing tackle) McWilliams Outdoors	Retail outlets (shops, post, fuel, crafts)	For all your hunting and fishing gear, drop in and see Ray who has passion for both and all the gear you'll need.	41 Hight Street	New Norfolk	03 6261 3444	0418 124 171		http://www.newnorfolkgunshop.com/contactus.html		
	New Norfolk Hotel	Food & Beverage	A comfortable, food-serving pub with accommodation and tote in New Norfolk, Tasmania!	79 High Street	New Norfolk	03 6261 2666		newnorfolkhotel@bigpond.com.au	http://www.newnorfolkhotel.com.au/		
	New Norfolk Rowing Club	Sporting (golf, kayaking, bushwalking, fishing, biking)	A small rowing club situated on the picturesque banks of the Derwent River at New Norfolk in the greater Hobart area, Tasmania. Rowers range in age and experience from school age through to masters with an elite rower or two thrown into the mix for good measure.	44 Rocks Road	New Norfolk			secretary@nnrc.org.au	http://www.nnrc.org.au/In dex.html		
	New Norfolk Swimming Pool	Sporting (golf, kayaking, bushwalking, fishing, biking)	Ideally located adjacent to the Derwent River with the open space and ambiance of the Esplanade parkland. A walking /cycling track leads to the award winning Tynwald Park via the wetland.	The Esplanade	New Norfolk	(03) 6261 8500	0488 904 401		http://www.derwentvalley.tas.gov.au/page.aspx?u=552		
	New Norfolk Taxi's	Transport (Taxi, Bus, Hire, Boat trips)	Local Taxi Service	18 Goldsmith St	New Norfolk	(03) 6261 2323					
	New Norfolk Tennis Club	Sporting (golf, kayaking, bushwalking, fishing, biking)	Four Hard Courts	9 Third Ave	New Norfolk			hdwolff@dodo.com.au			
	Nook Cherries	Retail outlets (shops, post, fuel, crafts)	Small family run business producing large quality cherries "fresh, direct from the tree". Pre & post Christmas cherries available. Fresh fruit includes: Apples, Pears, Cherries. Strawberries, Raspberries, Blueberries, Blackberries, Apricots, Peaches, Nectarines and other fruits. Other products we sell include: Juices, jams, preserves, liqueurs, ciders, fruit wines etc.	Gordon River Road	Bushy Park						



Image	Trading Name	Type	Short Description	Address 1	Address 2	Phone	Mobile	email	Website	Capacity Rooms	Capacity Number
	ObstaSplash	Events (fairs, markets, major events)	ObstaSplash is 100% fully inflatable obstacle course with a mixture of wet and dry inflatables. This event is open to participants 13 years and upwards.	Tynwald Park	New Norfolk			admin@obstasplash.com	http://www.obstasplash.com/tas-rego/		
	Old Colony Inn	Accommodation (Hotels, Motels, holiday parks, camping, Flotals, Rotals)	One of the town's oldest registered properties. This historic home began life in 1815 as a cellar for storage of hops and was later extended with a mud brick lower floor. The convict brick upper floor was added in 1835 which now proudly houses our colonial accommodation.	21 Montagu St	New Norfolk	(03) 6261 2731			http://www.newnorfolk.org/~old_colony_inn/	3 rms	6
	Open Water Competition	Events (fairs, markets, major events)	Rostered annual competition, this weekend in open waters. Heaviest trout prizes will be awarded in both senior/junior categories as well as average weight and longest 5 fish awards. With warm weather it is be an excellent weekend to get out and catch some good trout.	The Esplanade	New Norfolk			nnlaa1@hotmail.com	https://www.facebook.com/pg/New-Norfolk-Anglers-Club-192870627439701/about/?ref=page_internal		
	Ouse Country Club	Outdoor experience (Parks, gardens, horse riding, guided walks)	The course is mainly flat with well mounded greens and some bunkers. Sixteen tees add variety to this scenic 9 hole course. Combined with a bowling club to form the Ouse Country Club, this course is well worth a visit when in the area.	Lyell Highway	Ouse	(03) 6287 1264			https://www.discover Tasmania.com.au/attraction/ousecountryclub		
	Pancakes By The Pond	Food & Beverage	Café and restaurant is licenced and there are also BBQ facilities that you can hire out	70 Salmon Ponds Road	New Norfolk	(03) 6261 5663		office@salmonponds.com.au	http://www.salmonponds.com.au/pancakes-by-the-ponds/	Restaurant	42
	Patchwork Café	Food & Beverage	The Patchwork Café opened 2010 and has been growing in popularity year by year ever since. It features both indoor and outdoor dining areas. It is recognised as the No.1 in Trip Advisor for the area. "The only supplier in the area of Villino coffee" Tucked away one block behind the Main Street, the Patchwork Cafe is surrounded by antique and homewares stores in an old hospital complex. It was a pleasant surprise.	15 George Street	New Norfolk	0417 916 479			http://www.patchworkcafe.com/map.html		
	Pearl's Cottage	Accommodation (Hotels, Motels, holiday parks, camping, Flotals, Rotals)	Pearl's Cottage is a simple self contained cottage at "Sassafras Springs", an eco retreat with an organic vegetable garden and orchard (for guests' use) and a beautiful rainforest walk along a bubbling creek.		Ellendale				https://www.airbnb.com.au/rooms/18274261?location=Strathgordon%2C%20Australia&tier_override=0	1 bedroom, 1 bed	2
	Pedder Wilderness Lodge	Accommodation (Hotels, Motels, holiday parks, camping, Flotals, Rotals)	Beach front accommodation located near the Gordon Dam. Excellent accommodation for guests. Boasting an indoor swimming pool, Pedder Wilderness Lodge offers accommodation in Strathgordon. Guests can enjoy the on-site restaurant. Fuel is available	1 Gordon River Road	Strathgordon	(03) 6280 1166		info@pedderwildernesslodge.com.au		43 rooms - various styles	102
	Pedder Wilderness Lodge Fuel outlet	Retail outlets (shops, post, fuel, crafts)	Beach front accommodation located near the Gordon Dam. Excellent accommodation for guests. Boasting an indoor swimming pool, Pedder Wilderness Lodge offers accommodation in Strathgordon. Guests can enjoy the on-site restaurant. Fuel is available	1 Gordon River Road	Strathgordon	(03) 6280 1166		info@pedderwildernesslodge.com.au			
	Peppermint Hill Lookout	Outdoor experience (Parks, gardens, horse riding, guided walks)	The best lookout spot in New Norfolk, overlooking the Derwent River, this spectacular spot has views of the river and valley – a must for all photographers professional and amateur!	101 Pulpit Rock Rd	New Norfolk				http://www.newnorfolk.org/~pulpit_rock/		
	Phoenix Garden Centre	Retail outlets (shops, post, fuel, crafts)	Suppliers of Pet Food, Garden Supplied & Nursery Plants. Phoenix Garden Centre was founded in 2013 to help the local community easily attain the garden tools and products needed to create beautiful landscapes.	120 Glebe Road	New Norfolk		0402 772 960	lindenproduce@gmail.com	https://www.phoenixgarden.com.au/		
	Pioneer Cottage	Accommodation (Hotels, Motels, holiday parks, camping, Flotals, Rotals)	Built in 1946 and situated in the heart of New Norfolk, is this quaint little cottage, perfect for a small family.	20 Pioneer Avenue	New Norfolk		0404 818 312		http://www.pioneercottage.com.au	6 Guests, 3 bedrooms, 4 beds, 1 bath	6
	Plants for sale New Norfolk	Retail outlets (shops, post, fuel, crafts)	Local produce Roadside stall	Lachlan Road	New Norfolk						
	Plants for sale (X2) Bushy Park	Retail outlets (shops, post, fuel, crafts)	Roadside stall selling plants	Gordon River Road	Bushy Park						

Image	Trading Name	Type	Short Description	Address 1	Address 2	Phone	Mobile	email	Website	Capacity Rooms	Capacity Number
	Plants for sale Glenora	Retail outlets (shops, post, fuel, crafts)	Locally produced Honey for sale at Roadside stall	Gordon River Road	Glenora						
	Platypus Cottage and Farm Stay	Accommodation (Hotels, Motels, holiday parks, camping, Flotals, Rotals)	Our Lovely cottage is close to Mt. Field National Park, a short 1 hour drive from Hobart, great views.		Ellendale				https://www.airbnb.com/rooms/15472363?location=Maydena%2C%20Tasmania%2C%20Australia&checkin=&checkout=&adults=1&children=0&infants=0&guests=1	1 bedroom, 2 beds	3
	Platypus Playground Riverside Cottage	Accommodation (Hotels, Motels, holiday parks, camping, Flotals, Rotals)	Cute 2 bedroom riverside cottage accommodation right on the Tyenna River bank. We have a Queen bedroom on the river and a second bedroom with 2 single beds. Just 50 minutes from Hobart in Tasmania, 4 minutes from Mt Field National Park and Russell Falls, this is easy location stopover between Strahan and Hobart.	1658 Gordon River Rd	Westerway		+61 413 833 700	info@riverside-cottage.com	http://www.riverside-cottage.com/	2 bedrms	4
	Plenty River fishing for anglers with a disability	Sporting (golf, kayaking, bushwalking, fishing, biking)	Three platforms have been built and provide safe and accessible fishing of one of Tassie's finest but exclusive river frontages. Exclusive because of its reserved for the disabled status and because of its proximity to a trout hatchery. The pools that the platforms overlook are home to more than the occasional escapee rainbow trout and a mixed size range of resident brownies.	70 Salmon Ponds Road	Plenty				http://www.salmonponds.com.au/		
	Plenty River Paddle	Outdoor experience (Parks, gardens, horse riding, guided walks)	The Plenty is a very small and steep stream originating in the Snowy Range behind Maydena and flows parallel to the Styx River until its confluence with the Derwent about 5 km above New Norfolk. The river is only canoeable after very heavy rain and normally only if a "flood alert" has been issued for South Eastern Tasmania.		Plenty				http://paddletasmania canoe.org.au		
	Post House Cottage	Accommodation (Hotels, Motels, holiday parks, camping, Flotals, Rotals)	Situated on a small working farm in Fentonbury just a 15 minute drive from Mount Field National Park. This early cottage has been completely renovated to provide the visitor with all the comforts of home in a rural setting that provides peace and tranquillity. Sleep 4	59 Gully Road	Fentonbury	(03) 6288 1085		info@posthousecottage.com.au	http://www.posthousecottage.com.au/	1 Dbl, 2 singles	4
	Potatoes for Sale New Norfolk	retail outlets (shops, post, fuel, crafts)	Roadside sign, vendor selling potatoes. Located just prior to Tynwald Estate turnoff	Lyell Highway	New Norfolk						
	Powerboat Club (Millington Memorial)	Sporting (golf, kayaking, bushwalking, fishing, biking)	Tasmanian drivers battle it out to add their name to the winners list for the East Coast Cup, Cock of the East, Sparrow of the East and the Mini Cock. Lots of title races on the line. A number of events are run throughout the year.	730 Lyell Highway	Granton				https://www.facebook.com/tasapba/		
	Prospect Villa and Garden	Outdoor experience (Parks, gardens, horse riding, guided walks)	Restored cottage house, garden tours available by arrangement	Hamilton Plains Road	Hamilton	(03) 6286 3233			http://www.newnorfolk.org/~prospect_villa/		
	Pulpit Rock Lookout	Outdoor experience (Parks, gardens, horse riding, guided walks)	The best lookout spot in New Norfolk, overlooking the Derwent River, this spectacular spot has views of the river and valley – a must for all photographers professional and amateur!	101 Pulpit Rock Rd	New Norfolk				http://www.newnorfolk.org/~pulpit_rock/		
	Purple Paddle for Maddie	Events (fairs, markets, major events)	A dragon boat club that paddles from the Montrose Foreshore, Glenorchy and New Norfolk. The club began in 2012 with a small number of enthusiastic paddlers who wanted to share the joys of dragon boating with the wider community.	The Esplanade	New Norfolk	0411 138 252	0431 959 913	mocodragons@outlook.com	www.mocodragons.com		
	Quaint Cottage	Accommodation (Hotels, Motels, holiday parks, camping, Flotals, Rotals)	This charming cottage is close to parks, coffee shops, award-winning wineries, antique shops, The Agrarian Kitchen, National Parks, (15-20 minutes from) MONA, and (30 minutes from) Hobart.		New Norfolk				https://www.airbnb.com.au/rooms/13848758	1 bedroom, 2 beds	2
	Railtrack Riders Pty Ltd	Outdoor experience (Parks, gardens, horse riding, guided walks)	Railtrack Riders provides visitors with pedal-powered exclusive access to the southern Tasmanian rainforest via an historic rail line. Experience industrial relics of this time, now all but reclaimed by the forest. Travel at your own pace and fully experience the sights, sounds and smells of the rainforest.	3 Holmes St	Mt Field & Maydena		0427 206 864	mail@railtrackriders.com.au	railtrackriders.com.au		
	Rainbow Valley Retreat B&B	Accommodation (Hotels, Motels, holiday parks,	Rainbow Valley Retreat B&B in the beautiful Derwent Valley of Tasmania, Australia, offers peaceful, quiet, and tranquil country style accommodation.		Ellendale				https://www.airbnb.com/rooms/292399?location=Maydena%2C%20Tasmania%2C%20Australia&checkin=&c	1 bedroom, 3 beds	4

Image	Trading Name	Type	Short Description	Address 1	Address 2	Phone	Mobile	email	Website	Capacity Rooms	Capacity Number
		camping, Flotals, Rotals)							heckout=&adults=1&children=0&infants=0&guests=1		
	Raspberry Cottage	Accommodation (Hotels, Motels, holiday parks, camping, Flotals, Rotals)	Raspberry Cottage is named for the raspberry pickers who worked on the farm when it grew fields of raspberries. Cosy and rustic and beloved of honeymooners (spa bath) as well as families.		Ellendale				https://www.airbnb.com.au/rooms/4543099?	2 bedrooms, 3 beds	4
	Rathmore Cottage & Farm Stay	Accommodation (Hotels, Motels, holiday parks, camping, Flotals, Rotals)	Rathmore Cottage set on 92 acres of sheep property was formerly the Shearers' Cook's Cottage where shearers' meals were cooked & eaten; cook lived in this one bedroomed cottage which has a Queen bed.	2158 Hollow Tree Road	Hollow Tree		0418725888	info@rathmore.com.au	https://www.facebook.com/rathmoretasmania/	1 bedroom, 4 beds	6
	Raven Gallery	Retail outlets (shops, post, fuel, crafts)	Showcases the creative work of Tasmanian Artists and Makers and is always looking for new artists and makers to extend the range on offer. Artists and makers with work in the gallery come from the Derwent Valley, Deloraine, Port Arthur, Hobart, Burnie - and other areas across Tasmania	46 High Street	New Norfolk		0438 198 025	tammy@ravengallery.com.au	https://www.ravengallery.com.au/		
	rediATM	Financial (ATMs, banks, currency exchange)	Automated Money Machine (ATM)	45 High Street	New Norfolk	1300 650 501					
	Redlands Estate	Historical	Redlands, on the banks of the Plenty River alongside the famous Salmon Ponds in the Derwent Valley, is one of Tasmania's most well-known rural estates. Opening soon	759 Glenora Road	Plenty	(03) 6259 3058					
	Reid Fruits	Food & Beverage	Reid Fruits produces premium Tasmanian cherries in the pristine Derwent Valley in southern Tasmania. Not open to the public	810 Glenora Road	Plenty	(03) 6261 5620		admin@reidfruits.com.au	https://www.reidfruits.com/		
	Remembrance Day	Events (fairs, markets, major events)	A reembrace service and wreath laying to commemorate the anniversary of the armistice that silenced the guns of World War I.	The cenotaph, Circle St	New Norfolk				http://www.news.com.au/National/tasmania/dozens-of-places-to-attend-a-remembrance-day-service-in-tasmania/news-story/57dec64912c63f5f7acba113c7ec529		
	Ring Road Antique Centre	Arts (museums, artisan)	Ring Road antique centre has 15 dealers under one roof. Located in New Norfolk.	100 Ring Road	New Norfolk	(03) 6261 5880		ringRoadantiques@bigpond.com	http://www.ringRoadantiques.com		
	Rosie's Inn	Accommodation (Hotels, Motels, holiday parks, camping, Flotals, Rotals)	An unique relaxing Tasmanian style, <i>unashamedly old Style with modern comforts</i> . A stroll in our extensive gardens will take you to another place and time.	5 Oast St	New Norfolk	(03) 6261 1171			https://www.airbnb.com.au/rooms/16665821	1 Room	3
	Roslyn House B&B	Accommodation (Hotels, Motels, holiday parks, camping, Flotals, Rotals)	Roslyn House B&B is situated in the heart of Derwent Valley, a 20-minute drive from the historic New Norfolk. It includes a fully-cooked breakfast, a guest lounge with a log fire, and free WiFi access.	233 Uxbridge Road	Bushy Park	03) 6286 1287		admin@roslynhousebb.com.au	http://www.roslynhousebb.com.au		
	Russell Falls	Outdoor experience (Parks, gardens, horse riding, guided walks)	The falls are in Mt Field National Park, part of Tasmania's World Heritage Wilderness Area, just over a 1-hr drive from Hobart. One of three falls that share the same watercourse, Russel Falls has a unique character and is the centrepiece of the park.	66 Lake Dobson Rd	National Park	(03) 6288 1149			http://www.parks.tas.gov.au/index.aspx?base=5935		
	Russell Falls Holiday Cottages Riverside Cottage	Accommodation (Hotels, Motels, holiday parks, camping, Flotals, Rotals)	At Russell Falls Holiday Cottages, we have 4 fully self contained Cottages, there are 3 one bedroom Cottages and a 2 Bedroom Cottage. Right at the entrance to Mt Field on the Tyenna River.		Maydena				https://www.airbnb.com/rooms/19125026?location=Maydena%2C%20Tasmania%2C%20Australia&checkin=&checkout=&adults=1&children=0&infants=0&guests=1	1 bedroom, 1 bed	4
	RV Stopover area & Self contained camping	Accommodation (Hotels, Motels, holiday parks, camping, Flotals, Rotals)	RV and self contained camp site on edge of New Norfolk	42°46'59.8"S 147°05'08.7"E , Lyell highway	New Norfolk	03 62 618 513				Van Sites	20

Image	Trading Name	Type	Short Description	Address 1	Address 2	Phone	Mobile	email	Website	Capacity Rooms	Capacity Number
	Saints and Sinners B&B	Accommodation (Hotels, Motels, holiday parks, camping, Flotals, Rotals)	A fantastic building and so quirky, with the original pre 1900 features, great location. You will love the history of the town and the antiques shops	93 High Street	New Norfolk	03 6261 1877		bookings@saintsandsinnersbnb.com.au	https://www.saintsandsinnersbnb.com.au/#	2 Dble, 1 Triple, 1 family	11
	Saints and Sinners JDs Café	Food & Beverage	A great little place for a relaxing & yummy food, great staff and excellent service, daily specials	93 High Street	New Norfolk	03 6261 1877		bookings@saintsandsinnersbnb.com.au	https://www.saintsandsinnersbnb.com.au/#		
	Sally Wise Cooking Class	Food & Beverage	Sally Wise ABC Radio cooking guru shares her no-nonsense sweet and savoury recipes, as well as handy tips and tricks for trying it yourself at home.	179 Wyre Forest Rd	Molesworth	03 6261 1336	0408 569 423	sally@sallywise.com.au	https://sallywise.com.au/cooking-classes/		
	Sassafras Springs	Accommodation (Hotels, Motels, holiday parks, camping, Flotals, Rotals)	Relax in the comfort in any 4 of the unique cottages whilst enjoying the country setting. Curl up by the fires in Winter or enjoy a glass of wine on the deck in the long afternoon light of Summer.	263 Dillons Road	Ellendale		0409 28 28 14	sassafrassprings@bigpond.com	https://www.booking.com/hotel/au/sassafras-springs.html	4 unique cottages	20
	Sassafras Springs Café	Food & Beverage	A place for simple relaxation, good company and hopefully a lot of laughs.	263 Dillons Road	Ellendale		0459 225 353		http://www.sassafrassprings.com.au/cafe		
	Saw back Ridge	Outdoor experience (Parks, gardens, horse riding, guided walks)	The Gordon River and Scotts Peak Roads wind through forest, scrub and moorland, sometimes opening out onto breathtaking views of rugged mountains like the Saw Back, Anne, Western Arthur and Frankland ranges. This is wilderness at its best, and it is equally accessible to those who enjoy the comfort of driving as it is to those who wish to walk in some of the most spectacular country in Australia.	Access from Gordon River Road	SW Wilderness				http://www.australianNationalparks.com/tasmania/southwest/default.htm		
	Scotts Peak Boat Ramp	Sporting (golf, kayaking, bushwalking, fishing, biking)	Three lane concrete boat ramp. A white navigation light is located on the shore near the boat ramp	Strathgordon Road	Lake Pedder				http://www.mast.tas.gov.au/facilities/lake-pedder-scotts-peak/		
	Scotts Peak Dam Camping area	Accommodation (Hotels, Motels, holiday parks, camping, Flotals, Rotals)	The Scotts Peak Dam is a rockfill embankment dam located in the South West region of Tasmania, Australia. The camping area is adjacent to the dam, enjoy the wildlife (especially the quolls) in the evening.	Scotts Peak Road	Lake Pedder					Campsites	
	Seager's Lookout at Lake Fenton	Outdoor experience (Parks, gardens, horse riding, guided walks)	Seager's Lookout is a walk to a rocky area that offers views of the southwest wilderness. While you're there, the 10 minute return Woodland Walk near Lake Fenton is worth a visit.		Mt Field				http://wildtaswilderness.blogspot.com/2015/03/seagers-lookout.html		
	Serpentine Dam	Attractions (Animal, Dams, geographical)	A gem of a place to visit, the Serpentine Dam is a beautiful, peaceful place to walk in the surrounding area and an engineering marvel. Instead of following the Gordon River Road north to the Gordon River Dam, head south.	Gordon River Rd,	Strathgordon	(03) 6230 5111		contactus@hydro.com.au	https://www.hydro.com.au/		
	Serpentine Dam Boat Ramp	Sporting (golf, kayaking, bushwalking, fishing, biking)	Single lane concrete boat ramp	Strathgordon Road	Lake Pedder				http://www.mast.tas.gov.au/facilities/serpentine-dam-boat-ramp/		
	Service Tasmania	Financial (ATMs, banks, currency exchange)	Government services and transaction	14 Bathurst Street	New Norfolk	1300135513		sthelpt@service.tas.gov.au	http://www.service.tas.gov.au/about/		
	Shanghai Restaurant	Food & Beverage	BYO. Cantonese. Our menu includes most of the popular Chinese and Asian dishes providing you with a variety of taste and style.	50 High Street	New Norfolk	(03) 6261 2866			https://www.facebook.com/pg/shanghairestaurantnewnorfolk/about/?ref=page_internal		
	Shearers' Quarters Rathmore	Accommodation (Hotels, Motels, holiday parks, camping, Flotals, Rotals)	Shearers' Quarters & Cottage Rathmore is revived historic accommodation. Rathmore House is an historic homestead set on a 92 acre sheep property close to Hobart in the beautiful Derwent Valley,	2158 Hollow Tree Road	Hollow Tree		0418725888	info@rathmore.com.au		6 bedrooms, 10 beds	16
	Shell Questacon	Events (fairs, markets, major events)	We're the <i>Shell Questacon Science Circus</i> - science graduates bringing lively presentations of science to towns and schools across regional Australia while we study for a Master of Science Communication Outreach.	Third Ave	New Norfolk		0447 160 124		https://www.questacon.edu.au/events/sqsc/public-exhibition/new-norfolk		
	Shingles Riverside Cottage	Accommodation (Hotels, Motels, holiday parks,	Self contained accommodation cottages at New Norfolk in the heart of the beautiful Derwent Valley yet only 30 minutes to Hobart and 45 minutes to Hobart Airport	117 Glenora Road	New Norfolk	(03) 6261 1836	0438 305 588	veronica@theshingles.com.au	http://www.theshingles.com.au	4 rooms	20

Image	Trading Name	Type	Short Description	Address 1	Address 2	Phone	Mobile	email	Website	Capacity Rooms	Capacity Number
		camping, Flotals, Rotals)									
	Shutterbug Walkabouts	Outdoor experience (Parks, gardens, horse riding, guided walks)	Privately guided experiences in Tasmania with a local photographer. The Mt Field National Park tour take you through an array of natural wonders in Tasmania's oldest National park, a nature photographer's paradise...	Mt Field National Park	National Park		0417 599 283 or 0418 745 427	info@shutterbugwalkabouts.com.au	http://shutterbugwalkabouts.com.au/contact-us/		
	Single Bedroom at Glen Derwent	Accommodation (Hotels, Motels, holiday parks, camping, Flotals, Rotals)	A single bedroom in a heritage home	44 Hamilton Rd	New Norfolk		0427 480 057			1 bedroom, 1 bed	1
	South West Adventure Base	Outdoor experience (Parks, gardens, horse riding, guided walks)	Guided four wheel drive tours into the places you want to see but aren't easy to get to	3379 Gordon River Road	Fitzgerald	03 62882210	0400786327	swadventure@wildmail.com	https://www.facebook.com/pages/South-West-Adventure-Base/153098154721749		
	South West Adventure Base	Accommodation (Hotels, Motels, holiday parks, camping, Flotals, Rotals)	Affordable accommodation and transport for adventurers into the Southwest National Park	16 Gourlay Street	Maydena	03 62882210	0400786327	swadventure@wildmail.com	http://maydena-tasmania.tripod.com/	2 rooms	6
	St Mary's Anglican Church	Religious / Cultural (Church, Aboriginal, temple, mosque, cemetery)	St Mary the Virgin Anglican Church, the local church built in 1848.	31 Church Road	Gretna				http://www.gravesoftas.com.au/municipalities/Bothwell/Gretna%20St%20Marys%20Anglican.htm		
	St Matthew's Anglican Church	Religious / Cultural (Church, Aboriginal, temple, mosque, cemetery)	Possibly Tasmania's oldest church, the church, which has been changed significantly over the years, was consecrated in 1828 by Archdeacon Scott from Sydney	6 Bathurst Street	New Norfolk	(03) 6261 2223					
	Stanton B&B Finch & Cherry Room	Accommodation (Hotels, Motels, holiday parks, camping, Flotals, Rotals)	Our Georgian farmhouse in the Derwent Valley is just 4 minutes from the little town of New Norfolk Tasmania. We are 35 mins from Hobart & 30 mins from Mt Field.	504 Back River Road	Magra	(03) 6261 5306	0468 889 123	reservations@stantonbandb.com	http://stantonbandb.com	1 bedroom, 1 bed	2
	Stanton B&B Whole House	Accommodation (Hotels, Motels, holiday parks, camping, Flotals, Rotals)	Our historic Georgian farmhouse is smack dab in the middle of the Derwent Valley.	504 Back River Road	Magra	(03) 6261 5306	0468 889 123	reservations@stantonbandb.com	http://stantonbandb.com	3 bedrooms, 3 beds	6
	Stanton Bed & Breakfast	Accommodation (Hotels, Motels, holiday parks, camping, Flotals, Rotals)	Set on 16 acres of paddocks, orchards and gardens, Stanton is a Georgian Farmhouse. Only a 5 minute drive from New Norfolk.	504 Back River Road	Magra	(03) 6261 5306	0468 889 123	reservations@stantonbandb.com	http://stantonbandb.com	4 Rooms	16
	Star & Garter Hotel Bar & Restaurant	Food & Beverage	Country pub atmosphere, great stopover for food or drink.	87 High Street	New Norfolk	03 6261 2666			https://www.tripadvisor.com.au/Restaurant_Review-g504312-d4791941-Reviews-Star_Garter_Bistro-New_Norfolk_Tasmania.html		
	Stephano Lubiana Osteria	Food & Beverage	Stefano (Steve) Lubiana is a fifth generation wine maker who has carved out a niche in the Tasmanian wine industry. Steve identified the uniqueness that Tasmanian grape growing had to offer and tasted the potential for greatness. The family owned vineyard wraps itself around the picturesque foothills of the Derwent River estuary, located in the southernmost island off Australia. The vineyard was established in 1990 to realise Steve's love and ambition for the classic Burgundian varieties; Pinot Noir and Chardonnay, of which the majority of his estate is dedicated to. The level of character and quality of his wines is seamlessly crafted at his renowned estate and continues to excel with every vintage.	60 Rowbottoms Rd,	Granton	(03) 6263 7457		osteria@slw.com.au	https://www.facebook.com/StefanoLubianaWines/		









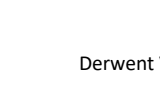
Image	Trading Name	Type	Short Description	Address 1	Address 2	Phone	Mobile	email	Website	Capacity Rooms	Capacity Number
	Stephano Lubiana weddings & special Events	Events (fairs, markets, major events)	Stefano (Steve) Lubiana is a fifth generation wine maker who has carved out a niche in the Tasmanian wine industry. Steve identified the uniqueness that Tasmanian grape growing had to offer and tasted the potential for greatness. The family owned vineyard wraps itself around the picturesque foothills of the Derwent River estuary, located in the southernmost island off Australia. The vineyard was established in 1990 to realise Steve's love and ambition for the classic Burgundian varieties; Pinot Noir and Chardonnay, of which the majority of his estate is dedicated to. The level of character and quality of his wines is seamlessly crafted at his renowned estate and continues to excel with every vintage.	60 Rowbottoms Rd,	Granton	(03) 6263 7457		osteria@slw.com.au	https://www.facebook.com/StefanoLubianaWines/		
	Stephano Lubiana wines	Food & Beverage	Stefano (Steve) Lubiana is a fifth generation wine maker who has carved out a niche in the Tasmanian wine industry. Steve identified the uniqueness that Tasmanian grape growing had to offer and tasted the potential for greatness. The family owned vineyard wraps itself around the picturesque foothills of the Derwent River estuary, located in the southernmost island off Australia. The vineyard was established in 1990 to realise Steve's love and ambition for the classic Burgundian varieties; Pinot Noir and Chardonnay, of which the majority of his estate is dedicated to. The level of character and quality of his wines is seamlessly crafted at his renowned estate and continues to excel with every vintage.	60 Rowbottoms Rd,	Granton	(03) 6263 7457		osteria@slw.com.au	https://www.facebook.com/StefanoLubianaWines/		
	Stillwater Picnic Ground	Outdoor experience (Parks, gardens, horse riding, guided walks)	Picnic grounds near the Gordon River		Strathgordon				https://mapcarta.com/28658162		
	Strathgordon Bay Boat Ramp	Sporting (golf, kayaking, bushwalking, fishing, biking)	Single lane concrete boat ramp with adjacent walkway. A white navigation light is located at the boat ramp.	Strathgordon Road	Lake Pedder				http://www.mast.tas.gov.au/facilities/lake-pedder-strathgordon-bay/		
	Styx River Cherries B&B	Accommodation (Hotels, Motels, holiday parks, camping, Flotals, Rotals)	Styx River Cherries B&B located in a local cherry orchard in Derwent Valley. It is a good stop when you are travelling to Mount Field National Park or exploring the real country lifestyle in Tasmania.		Glenora				https://www.airbnb.com.au/rooms/20039590?	2 bedrooms, 2 beds	4
	Styx River Cherry Farm	Retail outlets (shops, post, fuel, crafts)	Styx River - Premium Cherries from the Heart of Tasmania, arguably the best on the planet.	42 Kenmore Road	Bushy Park	(03) 6286 2035			https://vimeo.com/148953629		
	Styx State Forest	Outdoor experience (Parks, gardens, horse riding, guided walks)	The Styx Valley of the Giants is less than two hours drive from Hobart and home to some of the tallest trees on Earth. For years, it was one of Tasmania's hottest conservation battlegrounds, with patches of its giant trees logged against the best efforts of environmentalists.	Styx Road	Styx	1800 030 641		info@wilderness.org.au	https://www.wilderness.org.au/styx-self-drive-and-walking-guide		
	Subway	Food & Beverage	Fresh made to order sandwiches and catering	19 High Street	New Norfolk	03 6261 1346			http://www.subway.com/en-au		
	Swallows Nest Guest House	Accommodation (Hotels, Motels, holiday parks, camping, Flotals, Rotals)	Swallows Nest is over a century old and is surrounded by beautiful landscaped gardens and uninterrupted views of the Derwent Valley. A quiet collage feel of complete serenity that comfortably sleeps 10 guests. Perfect for a large family to escape to the countryside.	1358 Glenora Road	Plenty	(03) 6286 1144		enquiries@swallowsnestguesthouse.com.au	http://www.swallowsnestguesthouse.com.au/booking.php	10 guests, 4 bedrooms, 6 beds, 3 bath	10
	Tarn Shelf	Outdoor experience (Parks, gardens, horse riding, guided walks)	The Tarn Shelf is a memorable daywalk, this is a delightful series of small glacial lakes. Access is from a track that leaves from the ski fields. Take the Urquart Track from the Lake Dobson car park to reach the ski fields.		Mt Field				http://www.parks.tas.gov.au/index.aspx?base=3597#7		
	Tasmanian mountain bike adventures	Sporting (golf, kayaking, bushwalking, fishing, biking)	Tasmanian Mountain Bike Adventures offer small group tours to Tasmania's world renowned trails. These include Blue Derby, Hollybank, Meehan Range, Mt Wellington, the rugged West Coast and the soon to be opened Maydena MTB Park. Either choose one of our already designed tours or work with us to tailor design your Tasmanian mountain bike adventure.	473 Macquarie St	South Hobart	0428 829 000 or 0409 357 408		tours@tasmba.com.au	http://www.tasmba.com.au/contact-us/		
	Tasmanian Mountain Honey	Retail outlets (shops, post, fuel, crafts)	Locally produce fresh honey from the producer.	116 Lower Swamp Rd	Lachlan		0420 428 128	info@tasmanianmountainhoney.com.au	https://www.tasmanianmountainhoney.com.au/		






Image	Trading Name	Type	Short Description	Address 1	Address 2	Phone	Mobile	email	Website	Capacity Rooms	Capacity Number
	Tasmanian Safaris	Sporting (golf, kayaking, bushwalking, fishing, biking)	See the iconic destinations as well as the out of the way places that only Tasmanian Safaris can show you. Along the way choose from a great selection of activities such as swimming with seals, rafting, canyoning, canoeing, mountain biking, and more.	136 York St	Launceston	1300 882 415		info@tasafari.com	https://tasmaniansafaris.com/		
	Tasmanian Trail	Outdoor experience (Parks, gardens, horse riding, guided walks)	The Tasmanian Trail is the only long distance (480km) multi-use trail in Tasmania. The experience is recreational, cultural and nature based and includes sections through the beautiful Derwent Valley.	Styx River	Bushy Park	(03) 6229 9666	0419 500 320 (John)		http://www.tasmaniantrail.com.au/		
	Tasmanian Wilderness Experience (base camp)	Outdoor experience (Parks, gardens, horse riding, guided walks)	Tasmanian Wilderness Experiences provide varies bushwalking tours and experiences for both experienced and novice bushwalkers. All tours have experienced guides. Tours can either be half days, full days to multiple day treks.	959 Glenfern Road	Glenfern	(03) 6261 4971	0414 238 458	info@twe.travel	http://www.twe.travel		
	Tassie Bound	Outdoor experience (Parks, gardens, horse riding, guided walks)	This 5 hour kayaking tour commences at the mouth of the Styx River. Paddle downstream into the mighty Derwent River to take in sweeping views of the iconic Wellington Range, pass under historic railway bridges and perhaps even see a platypus, a sea eagle or some acrobatic trout before stopping for a fresh gourmet riverside lunch by a local waterfall.	11 Pioneer Avenue	New Norfolk		0417 008 422	fiona@tassiebound.com.au	http://www.tassiebound.com.au/tours/the-derwent-river-rapids-kayak-tour/		
	Tassie Bound	Sporting (golf, kayaking, bushwalking, fishing, biking)	Tassie Bound is a Tasmanian adventure kayaking tour business. We specialise in day tours on the Derwent River and South West National Park which are situated within a short driving distance from Hobart.		Mt Field		0417 008 422		http://www.tassiebound.com.au/tours/compare-all-tours/		
	Taxi's Combined Service (service the area from Hobart)	Transport (Taxi, Bus, Hire, Boat trips)	Taxi Services the area from Hobart region	1 Birdwood Ave	Moonah	132227					
	Ted's Beach Campground	Accommodation (Hotels, Motels, holiday parks, camping, Flotals, Rotals)	This campground is literally right on the edge of Lake Pedder just three kilometres short of Strathgordon, at the north-western end of the massive lake. There is an upper section which is mostly level but doesn't have lake views. The rest of the campground has varying views over the lake but is on a slope. In fact, it slopes right into the lake, so park with care and remember the handbrake!	Gordon River Road	Strath Gordon				http://www.Roadmingdow nunder.com/pedder-campgrounds.php		
	Text Kiln	Attractions (Animal, Dams, geographical)	Text Kiln constructed by Ebenezer Shoobridge in 1867. On the walls of the Text Kiln are quotations from the Bible, such as 'And these words that I command thee this day shall be in thine heart and thy shall write them on the posts of thine house and on thine gate'. Inspection by appointment only.	10 Acre Lane	Bushy Park						
	The Agrarian Kitchen Cooking School and Farm	Food & Beverage	The Agrarian Kitchen is a sustainable farm-based cooking school offering paddock-to-plate experiences in a 19th century schoolhouse. The Agrarian Kitchen is a working farm and incorporates an extensive vegetable garden, orchard, berry patch and herb garden, all grown using organic principles.	650 Lachlan Road	Lachlan	(03) 6261 1099		cookingschool@theagrariankitchen.com	http://www.theagrariankitchen.com/The_Agrarian_Kitchen/about_us.html		10 Guests max
	The Agrarian Kitchen Eatery & Store	Food & Beverage	The vision is to create a space where local, seasonal produce is celebrated. Where the diner experiences a true sense of place through the food they eat. Where the ingredients speak for themselves with little adornment.	11A The Avenue	New Norfolk	(03) 6261 1099			http://www.theagrariankitchen.com/The_Agrarian_Kitchen/The_Agrarian_Kitchen_Eatery_%26_Store.html		76 guests max
	The Big Tasmanian Rock Shop	Retail outlets (shops, post, fuel, crafts)	Rocks, minerals, crystals, Gems, gifts	100 Ring Road	New Norfolk	03 6261 3327 03 6249 7315		tony@sunshinetas.com	https://www.facebook.com/bigtasrockshop/		
	The Close	Retail outlets (shops, post, fuel, crafts)	Arts, Crafts & Souvenirs	6 Bathurst Street	New Norfolk	0408 056 149	0437 923 039				
	The Derwent Cottage	Accommodation (Hotels, Motels, holiday parks, camping, Flotals, Rotals)	Close to the amenities of Hobart.		New Norfolk				https://www.airbnb.com/rooms/15425855?location=Maydena%2C%20Tasmania%2C%20Australia&checkin=&checkout=&adults=1&children=0&infants=0&guests=1&s=b0ifG6bD	1 bedroom, 4 beds	5
	The Derwent Valley Tasmanian Wild Food Festival 2017	Events (fairs, markets, major events)	This event brings together food, live entertainment and activities from all over Tasmania (and hopefully some off-shore visitors too) to experience and celebrate Tasmanian foods that are harvested and caught in the wild. With a range of food choices on offer - everything from native Tassie berries, new harvested leatherwood honey, to gourmet trout and eel, to grubs and choc-coated insects and much more - all offered by local Tasmanian community groups or businesses.	2167 Gordon River Road	National Park		0468 411 009.				

Image	Trading Name	Type	Short Description	Address 1	Address 2	Phone	Mobile	email	Website	Capacity Rooms	Capacity Number
	The Drill Hall Emporium	Retail outlets (shops, post, fuel, crafts)	The Drill Hall Emporium Antiques is situated in historic New Norfolk, just a 30 minute drive from Hobart along the beautiful Derwent River.	7 Stephen Street	New Norfolk	(03) 6261 3651		mail@thedrillhall.com.au	http://www.thedrillhall.com.au		
	The Farm Shack	Accommodation (Hotels, Motels, holiday parks, camping, Flotals, Rotals)	The Farm Shack is a small brick outbuilding on our 16 acre historic property. Set close to the main house but separate from it.	504 Back River Road	Magra		0416 149 681		http://www.placestogoinhobart.com/places/21415864-The-Farm-Shack/	1 bedroom, 1 bed	2
	The Florentine Valley	Outdoor experience (Parks, gardens, horse riding, guided walks)	Florentine Valleys which are home to magnificent tall trees and rainforest. Further along you pass the highest point on the Road which gives visitors their first view of the jagged south west mountains that the area is so celebrated for.		Styx Valley				http://www.touringtasmania.info/florentine_valley.htm		
	The Granary	Accommodation (Hotels, Motels, holiday parks, camping, Flotals, Rotals)	All that you need. A cosy lounge, easy walk in shower on the ground floor. With a wood fire and off peak heating.		New Norfolk				https://www.airbnb.com.au/rooms/757987	1 bedroom, 1 beds	3
	The King's Own Inn. Circa 1826	Accommodation (Hotels, Motels, holiday parks, camping, Flotals, Rotals)	Heritage Bed and Breakfast accommodation in the picturesque Derwent Valley (30 mins from Hobart). Be our sole guests in a secluded location only 1 minute walk from all shops and services.	1 Hill Street	New Norfolk		0416 149 681	allison@kingsowninn.com.au	http://www.kingsowninn.com.au/	1 bedroom, 1 bed	2
	The Master's Stable at Glen Derwent	Accommodation (Hotels, Motels, holiday parks, camping, Flotals, Rotals)	A 200-year-old, convict-built mansion and outbuildings hidden behind hawthorn hedges and set in 5 hectares of park-like pasture and gardens	44 Hamilton Rd	New Norfolk		0427 480 057		https://www.airbnb.com.au/rooms/15575133	1 bedroom, 1 bed	2
	The MRA Toy Run	Events (fairs, markets, major events)	Southern rider will leave Mures Car Park heading to Bothwell, via Grass Tree Hill, Richmond and Colebrook to Bothwell before heading over Hollow tree Rd and down the Derwent Valley to the DEC.		Derwent Valley				http://www.bikereventscalendar.com.au/2016/12/02/tas-hobart-smc-supporting-mra-toy-run-2-dec-17/		
	The MTB B&B	Accommodation (Hotels, Motels, holiday parks, camping, Flotals, Rotals)	This 3 bedroom house is ideally located just 2 doors away from the Maydena bike park hub		Maydena				https://www.airbnb.com/rooms/19347685?location=Maydena%2C%20Tasmania%2C%20Australia&checkin=&checkout=&adults=1&children=0&infants=0&guests=1	3 bedrooms, 6 beds	8
	The National Park Hotel	Accommodation (Hotels, Motels, holiday parks, camping, Flotals, Rotals)	This comfortable accommodation is situated in the heart of Mt Field and Russell Falls.	2366 Gordon River Road	Mount Field National Park	(03) 6288 1103		theNationalparkhotel@gmail.com	http://www.Nationalparkhotel.com.au	Email request sent	
	The Oasthouse Cottage CURRENTLY CLOSED	Accommodation (Hotels, Motels, holiday parks, camping, Flotals, Rotals)	The residence has been converted from a 19th century hop kiln and serves as colonial accommodation. It features large expansive rooms, a peaceful recreational space, and modern conveniences. Direct to scenic walks, 10 minute walk to the high Street and only 25 minutes from Hobart	Lyell Highway	New Norfolk		0453 548 263	thedvscw@gmail.com		5 Guests, 2 bedrooms, 5 beds, 1 bath	4
	The Old Farmhouse	Accommodation (Hotels, Motels, holiday parks, camping, Flotals, Rotals)	Simple country style. Comfortable accommodation.		Ellendale				https://www.airbnb.com.au/rooms/18277107	3 bedrooms, 4 beds	6
	The Pandani Grove Nature Walk	Outdoor experience (Parks, gardens, horse riding, guided walks)	The remarkable pandani is just one of many subalpine plants that are found in Tasmania and nowhere else on Earth.		Mt Field	1300 827 727			http://www.parks.tas.gov.au/index.aspX?base=3597#5		
	The Pavilion - Woodbridge restaurant	Food & Beverage	Fully Licensed restaurant located at the Woodbridge mansion	6 Bridge Street	New Norfolk		0417 996 305	reservations@woodbridgenn.com.au			
	The Possum Shed	Food & Beverage	Situated on the banks of the Tyenna River, The Possum Shed is an ideal stop off on the way to Mt Field National Park. Enjoy delicious lunches made with fresh	1654 Gordon River Rd	Westerway	03 62881364		info@thepossumshed.com.au	http://www.thepossumshed.com.au/index.html		

Image	Trading Name	Type	Short Description	Address 1	Address 2	Phone	Mobile	email	Website	Capacity Rooms	Capacity Number
			Tasmanian produce or indulge in our home-made cakes, scones and other delights while sampling some of the wide range of teas and coffees available, or chose from the eclectic collection of local crafts								
	The Salmon Ponds	Outdoor experience (Parks, gardens, horse riding, guided walks)	This 19th Century English garden has plenty of activities such as Historic Trout Hatchery & Ponds, fishing, BBQ facilities, Café and licensed restaurant and gift shop.	70 Salmon Ponds Road	New Norfolk	(03) 6261 5663		office@salmonponds.com.au	http://www.salmonponds.com.au		
	The Salmon Ponds Conference and Meeting Facility	Food & Beverage	Conference room holds 28 however there is a court yard area which can accommodate up to 65 patrons.	70 Salmon Ponds Road	New Norfolk	(03) 6261 5663		office@salmonponds.com.au		Conference	65
	The Tank Cottage at Glen Derwent	Accommodation (Hotels, Motels, holiday parks, camping, Flotals, Rotals)	A self contained cottage within the Glen Derwent estate suitable for a couple or young family. Glen Derwent is a 200-year-old, convict-built mansion and outbuildings hidden behind hawthorn hedges and set in 5 hectares of park-like pasture and gardens.	44 Hamilton Rd	New Norfolk		0427 480 057		https://www.airbnb.com/rooms/16339762	1 bedroom, 3 beds	5
	The Toll house	Historical	Built in 1841 at the time of the first bridge across the Derwent, the toll keeper collected a toll from all users until 1874. Contact Parks and Wildlife Tasmania	Rocks Road, Fitzgerald Park	New Norfolk			tollhouse@bigpond.com	http://www.newnorfolk.org/~tollhouse/		
	The Valley Car wash	Retail outlets (shops, post, fuel, crafts)	Car wash	51 Hamilton Rd	New Norfolk	(03) 6261 2200					
	Tim Shea, Florentine	Outdoor experience (Parks, gardens, horse riding, guided walks)	About 6.5 kilometres past the Stringy Bark Gum reserve a Road branches off to the left to the mountain called Tim Shea. The views from the top are unsurpassed.	Access from Gordon River Road	Florentine				http://www.touringtasmania.info/tim_shea.htm		
	Timbs Track	Outdoor experience (Parks, gardens, horse riding, guided walks)	A great short walk, taking only two and a half hours in total. The vegetation in the early sections of the hike, and the landscapes in the latter section, are unlike anything you'll see anywhere else. Totally unique	Access from Gordon River Road	SW Wilderness				https://www.wilderness.org.au/upper-florentine-self-drive-guide		
	Top of the town Bakery	Food & Beverage	Baked fresh daily, pies & cakes	9 High Street	New Norfolk	03 6261 5552			http://tasmanianfoodguide.com.au/listing/top-of-the-town-bakery.html		
	Tours around Tasmania	Outdoor experience (Parks, gardens, horse riding, guided walks)	This 7 to 9 hour excursion follows the River Derwent to the rainforest where one can experience the magnificence of the majestic Russell Falls on a day trip from Hobart.		Hobart		0420701104	toursaroundtasmania@gmail.com	https://toursaroundtasmania.com.au/tour/derwent_russell_bonorong_richmond		
	Tours Tasmania	Outdoor experience (Parks, gardens, horse riding, guided walks)	Guests are collected from accommodation or cruise ship and shuttled to experience Wilderness, Waterfalls & Wildlife. Experience some of Tasmania's most unique treasures from spectacular Russell Falls, the Tall Trees Walk, Tassie Devils & Hobart's Mt. Wellington.		Mt Field	1800777103	0439 035 463	bookings@tourstas.com.au	http://www.tourstas.com.au/tours/mt-field-mt-wellington-devils/		
	Trail House	Accommodation (Hotels, Motels, holiday parks, camping, Flotals, Rotals)	Trail cottage is a newly renovated cottage which is light, airy and warm, with all the comforts of home. The kitchen has everything you should need. A BBQ and outdoor dining setting is set up in the spacious, private and very secure back yard.		Maydena				https://www.airbnb.com.au/rooms/20623607	2 bedroom, 5 beds	6
	Trout Opening Weekend - Competition	Events (fairs, markets, major events)	Celebrating the trout opening season, anglers are invited to enter, weigh-in back at the club Rotunda on the Esplanade at 4:30pm	The Esplanade	New Norfolk			nnlaa1@hotmail.com	https://www.facebook.com/pg/New-Norfolk-Anglers-Club-192870627439701/about/?ref=page_internal		
	Truffle Lodge	Accommodation (Hotels, Motels, holiday parks, camping, Flotals, Rotals)	Like a 5 Star Hotel under canvas, this is the camping that you do when you want to pretend to be roughing it! Situated on the banks of the Derwent River just 39 km from Hobart, Truffle Lodge feels like it is a million miles away!	3411 Lyell Highway	Gretna		0417996305	stay@trufflodge.com	http://www.trufflodge.com	4x 2Bed tents +lodge facilities	8
	Turiff Lodge	Historical	The hop kilns are all that remains of what is probably one of the most important pieces of Tasmanian history. Once the home of Sir John and Lady Jane Franklin, Turriff Lodge is no longer standing.	Turriff Lodge Drive	New Norfolk				http://www.walktt.com.au/turriff/index.htm		
	Twelve trees Restaurant at Pedder	Food & Beverage	Twelve trees restaurant is located within Pedder Wilderness Lodge, overlooking the magnificent Lake Pedder with views beyond to Twelve trees Range.	1 Gordon River Road	Strathgordon				https://www.pedderwildernesslodge.com.au/food-and-drink		

Image	Trading Name	Type	Short Description	Address 1	Address 2	Phone	Mobile	email	Website	Capacity Rooms	Capacity Number
	Wilderness Lodge										
	Twelve trees Range	Outdoor experience (Parks, gardens, horse riding, guided walks)	Is a wilderness area of Strathgordon where you can hike, can be seen from Pedder Wilderness Lodge.	Latitude:- 42.7501 Longitude: 146.0604	Strathgordon				http://www.poidb.com/poi/location.asp?poiid=7443		
	Twisted Sister	Outdoor experience (Parks, gardens, horse riding, guided walks)	An easy walk through deep rainforest, huge eucalypts and a small wetland. This short loop around the base of the soaring Eucalyptus regnans tree, known as Twisted Sister, takes you on an enchanting tour of some of the State's finest southern forest features	Access from Gordon River Road	SW Wilderness				https://www.wilderness.org.au/upper-florentine-self-drive-guide		
	Two Metre Tall Brewery	Food & Beverage	Farmers brewing farmhouse ales & ciders in unique batches using farm grown ingredients from our own 600ha property in the Derwent Valley of Tasmania as well as ingredients sourced directly from farmers across the state. Cellar door opens most week days - email tube sure.	2862 Lyell Hwy	Hayes		0400 969 677		http://2mt.com.au		
	Tyenna River	Outdoor experience (Parks, gardens, horse riding, guided walks)	The Tyenna River, a tributary of the Derwent, starts at the back of Mount Field flowing in an easterly direction for some 40 kilometres before its confluence with the Derwent River above Bushy Park.	7 Back River Road	Tyenna				http://www.tasfish.com/all-about-fishing/tassies-top-10-fishing-spots/2030-top-10-tyenna-river		
	Tyenna River - fishing	Attractions (Animal, Dams, geographical)	It has perhaps the highest fish population in Tasmania with an estimate of 150 fish per 100 metre stretch and 40 of takeable size. Both rainbows and browns can be easily caught using a variety of methods, although it is well loved by fly fishers.	7 Back River Road	Tyenna				http://www.tasfish.com/all-about-fishing/tassies-top-10-fishing-spots/2030-top-10-tyenna-river		
	Tyenna River Cottage	Accommodation (Hotels, Motels, holiday parks, camping, Flotals, Rotals)	Tyenna River Cottage is a one room self contained cottage and is a 5 minute drive to Russell Falls. It is a unique contemporary style cottage set among the bush, it has a quiet feel that puts its guests right amongst the nature.	2896 Gordon River Road	Tyenna	(03) 6261 1836		veronica@tyennarivercottage.com.au	www.tyennarivercottage.com.au	5 Guests, 1 room, 4 beds, 1 bath	5
	Tyenna Valley	Outdoor experience (Parks, gardens, horse riding, guided walks)	In the south-west of Tasmania lies a valley known as the Tyenna Valley; a valley of mountains, of forests and of tiny townships... a valley rich in history. A rich and vibrant history of not only forestry and rail, but of the Tasmanian Tiger. Movie "the Hunter" was filmed in the Tyenna Valley.	7 Back River Road	Tyenna				https://think-tasmania.com/tyenna-valley/		
	Tynwald Park	Public services (parks, toilets,)	A popular place for family BBQ's and picnics, the park has several sheltered BBQ areas equipped with electric barbecues. There is a fenced children's educational bike track complete with traffic lights and Road signs. Some other facilities include fitness equipment, cricket practice nets, soccer and football oval, open space public toilets with disabled access and childrens play equipment. Why not enjoy a walk along the banks of the Derwent River.	Town Centre	New Norfolk				http://www.derwentvalley.tas.gov.au/dvcouncil/parks		
	Tynwald Restaurant	Food & Beverage	Tynwald offers both bed and breakfast and self-catering accommodation near Hobart. Set amid 16 riverfront hectares in Tasmania's beautiful Derwent Valley, you can stroll at your leisure, breathe in the fresh country air and imagine the days gone by.	1 Tynwald Road	New Norfolk	(03) 6261 2667		tynwald@trump.net.au	http://www.tynwaldtasmania.com/restaurant/		
	Tynwald Willow Bend Estate	Accommodation (Hotels, Motels, holiday parks, camping, Flotals, Rotals)	Heritage accommodation and restaurant, also in New Norfolk.	1 Tynwald Road	New Norfolk	(03) 6261 2667		tynwald@trump.net.au	http://www.tynwaldtasmania.com	5 rooms + 2 cottages	25
	U-Bet (New Norfolk Hotel)	Entertainment (Cinema, Movie hire, theatre)	The Tote Tasmanian betting agent	79 High Street	New Norfolk	03 6261 2666		newnorfolkhotel@bigpond.com.au	http://www.newnorfolkhotel.com.au/		
	Udderly Tasmania	Food & Beverage	At Udderly we like to doing things differently to the big boys. We grew up drinking raw milk and eating beautiful homemade raw milk cheese so all our products are as minimally processed, (as close to raw) as possible. Check online for stockists of products	62 Uxbridge Rd	Bushy Park		0429 497 223	admin@udderlytasmanian.com.au	http://udderlytasmanian.com.au/		
	Under Down Under	Outdoor experience (Parks, gardens, horse riding, guided walks)	Tours offered to Land of the Giants and Mt Field National Park full day or as part of a full day tour, after lunch along Hobart's waterfront we pass through the delightful Derwent Valley on our way to visit the wilderness wonderland of Mt Field National Park with stunning walks through enormous fern forests, some of the world's tallest trees and the unforgettable Russell Falls	28 Collins Street	Hobart		1800 444 442	info@underdownunder.com.au	http://underdownunder.com.au/		
	United Petroleum	Retail outlets (shops, post, fuel, crafts)	Petrol Station	20 Burnett Street	New Norfolk	03) 6261 1135					

Image	Trading Name	Type	Short Description	Address 1	Address 2	Phone	Mobile	email	Website	Capacity Rooms	Capacity Number
	United Petroleum	Retail outlets (shops, post, fuel, crafts)	Petrol Station	Main Road	Hamilton	(03) 9796 3113					
	United Taxi's (service the area from Hobart)	Transport (Taxi, Bus, Hire, Boat trips)	Taxi Services the area from Hobart region	113- 117 Albert Rd	Moonah	133222					
	Upper Florentine Valley	Outdoor experience (Parks, gardens, horse riding, guided walks)	The upper reaches of the Florentine are surrounded by the spectacular mountains of the Tasmanian Wilderness World Heritage Area. The valley floor is home to giant trees, rainforest and moorlands as well as outcropping limestone.	Access from Gordon River Road	Florentine				https://www.wilderness.org.au/upper-florentine-self-drive-guide		
	Valleyfield Oast House	Historical	The Valleyfield homestead is one of the oldest buildings in New Norfolk. Built as a single storey brick house, the shingled roof extends to a traditional veranda with columns		New Norfolk				https://www.flickr.com/photos/odille/sets/72157628107148270/		
	Van Diemen Designs	Tourism centre (Souvenirs, travel agency, info centre)	Van Diemen Designs is about bringing you new and different, oh so Tasmanian, products you will be proud to own.	38A Kallista Road	Fitzgerald	03 6288 3048		info@vandiemendesigns.com.au	http://www.vandiemendesigns.com.au/		
	Vintage Fair (Glen Derwent)	Events (fairs, markets, major events)	Vintage fair in heritage grounds	Glen Derwent 44 Hamilton Road	New Norfolk		0427 480 057	stay@glenderwent.com			
	Vogelvry Bulbs & Flowers	Retail outlets (shops, post, fuel, crafts)	A small family business supplying bulbs for the domestic retail market. We grow more than 140 Tulip cultivars including some rare varieties. The tulip bulbs and also other bulb species are mainly used for our Australia wide mail-order bulb catalogue. Order online and collect your order at Salamanca Market or via post	Lachlan Road	Lachlan	03 6261 3153			http://www.vogelvry.com.au/about/		
	Walking through Time Heritage Trail	Historical	Follow the "Walking Through Time trail to discover the fascinating history of New Norfolk" with interpretation panels located around New Norfolk. Be guided as you walk around this historic town by downloadable podcasts.	New Norfolk township	New Norfolk				http://www.walktt.com.au/		
	Wandin Valley Cherries	Retail outlets (shops, post, fuel, crafts)	Wandin Valley Farms is one of the largest growers of premium cherries in Australia. From its early beginnings in 1984 the major focus has been to produce the highest quality grade of cherries exhibiting great colour, flavour and size. Wandin Valley Farms is owned by the Sebire family, a family that has a long and successful history of exceptional orchard management and quality fruit growing.	Lyell Highway	Rosegarland			admin@wandinvalleyfarms.com.au	http://www.wandinvalleyfarms.com.au/contact-us		
	War memorial Hall New Norfolk	Historical	New Norfolk War Memorial Hall was erected in memory of those who served	Circle Street	New Norfolk				http://monumentaustralia.org.au/display/101831-new-norfolk-war-memorial-hall		
	Water Race Cottage	Accommodation (Hotels, Motels, holiday parks, camping, Flotals, Rotals)	Currently leased fulltime, Water Race Cottage was a hoppickers cottage built 1910 & lovingly renovated through the generations, with its stunning garden	1701 Glenora Road	Bushy Park		0418 520100		https://www.facebook.com/pg/waterracecottage/about/?ref=page_internal	3 bedrooms	6
	Waterfalls Café & Gallery	Food & Beverage	Café located at Mt Field.	90 Lake Dobson Rd	Mount Field	(03) 6288 1526		info@waterfallscafe.com.au	http://www.waterfallscafe.com.au		
	Waterfalls Café photography tours	Outdoor experience (Parks, gardens, horse riding, guided walks)	Mt Field National Park has an amazing array of imagery to capture. Resident photographer (yes, he actually lives in Mt Field National Park) Greg Power is available for personalised Photographic Tours, or conducts a range of smaller group tours throughout the year.	90 Lake Dobson Rd	Mount Field	(03) 6288 1526		info@waterfallscafe.com.au	http://www.waterfallscafe.com.au/index.php/photo-tours		
	Wattle grubs	Retail outlets (shops, post, fuel, crafts)	Roadside stall selling local grubs	7 Hobart Road (Lyell Highway)	New Norfolk						
	Wedge River Picnic Area (Closed)	Public services (parks, toilets,)	Currently Closed. A sheltered picnic spot set above the wedge River.	Gordon River Rd,	Lake Pedder						
	Wedgetail experience	Outdoor experience (Parks, gardens, horse riding, guided walks)	Local wildlife attraction seen most days soaring above the cliffs of the Derwent River near Macquarie plains	River cliffs	Macquarie Plains						
	Westerway Raspberry Farm and Food Store	Food & Beverage	The Westerway Raspberry Farm is situated on the fertile river flats of the Tyenna River, running through the Derwent Valley in Tasmania's rugged Western Wilderness region. Owned and operated by the Clark family, Westerway Raspberry Farm has been supplying thousands of kilograms of fresh	1488 Gordon River Road	Westerway		0438 254 376	westerwayraspberryyfarm@hotmail.com	http://www.lanoma.com.au/index.html		

Image	Trading Name	Type	Short Description	Address 1	Address 2	Phone	Mobile	email	Website	Capacity Rooms	Capacity Number
			and frozen raspberries, blackcurrants, blackberries and other seasonal soft fruits to Tasmanian and Australian markets for over 10 years.								
	Westerway Road House	Retail outlets (shops, post, fuel, crafts)	Petrol Station	1573 Main Road	Westerway	(03) 6288 1115					
	Westerway Road House	Food & Beverage	Cafe	1573 Main Road	Westerway	(03) 6288 1115					
	Wild Fennel 3 bed accommodation	Accommodation (Hotels, Motels, holiday parks, camping, Flotals, Rotals)	3 bedroom apartment upstairs of cafe in historic 1820s corner store. Can be rented as a 1, 2, or 3 bedroom apartment. 3 large bedrooms, 2 with views of the rolling countryside, large bathroom, lounge/kitchenette room.	32 Franklin Place	Hamilton		0402 071 580			3 bedrooms, 3 beds	6
	Wild Fennel Café	Food & Beverage	Delicious homemade food and coffee with seasonal meals of local produce. Grocery, catering and accommodation. All made on premises (Paleo, sf, gf, df av.)	32 Franklin Place	Hamilton		0402 071 580				
	Wild Pedder	Outdoor experience (Parks, gardens, horse riding, guided walks)	Combining bush-walking and kayaking, <i>The Pedder Experience</i> instils a sense of underlying connection with the land and an ongoing custodianship to the natural world. Designed to challenge and reward, with the comfort of a warm lodge, fine Tasmanian food and a glass of Pinot at the end of the day.	3 /64 Warwick Street	Hobart		0456 869 092	hello@wildpedder.com.au	http://www.wildpedder.com.au		
	Willow Court	Historical	'Willow Court' is a superb old stone building which was built as a military hospital in 1830-31. Only one room wide, with wide verandas and gabled two storey sections at the corners and in the centre, Willow Court was originally conceived by Governor Arthur as a location where invalid convicts could be housed.	15 George Street	New Norfolk				http://www.newnorfolk.org/~willow_court/		
	Willow Court Antique Centre	Arts (museums, artisan)	Antiques centre in New Norfolk.	15 George Street	New Norfolk	(03) 6261 5050		willowcourt@bigpond.com	http://www.willowcourt.com.au/antiques/index.html		
	Willow Court Motel	Accommodation (Hotels, Motels, holiday parks, camping, Flotals, Rotals)	Willow Court Motel, New Norfolk, Tasmania is family owned and operated. Our aim is to provide motel accommodation that is clean, comfortable and affordable with friendly and helpful service.	17 George Street	New Norfolk	03) 6261 4281			https://www.google.com.au/maps/place/Willow+Court+Motel/@-42.7832598,147.0623758,15z/data=!4m5!3m4!1s0x0:0xbb6b3c8ffbd53075!8m2!3d-42.7832598!4d147.0623758	19 rooms	55
	Wine Trails Tasmania	Food & Beverage	Using Hobart as your base, no matter which direction you choose to venture, there's an array of world-class experiences and activities on offer for visitors to this stunning region. Vineyards are closer to Hobart than any other capital city, including in the Derwent Valley, Coal River Valley and the Huon/Channel wine growing areas.	Franklin Wharf, Brook St Pier	Hobart		0475000120	mail@winetasmania.net.au	http://winetasmania.com.au/wine_trails		
	Women's Kayak Day - Introduction to Grade 2 Rapid Adventure & Wine Tasting	Events (fairs, markets, major events)	The HIDDEN VALLEY is a perfect trip for WILD ISLAND ladies who are up for an introductory kayaking adventure on moving water! This is a superb experience offering a mix of relaxing, gentle flowing river sections and finishes with some exciting grade 2 rapids. We will be winding down afterwards at the Stefano Lubiana Vineyard in Granton for a cheese & meat platter & wine tasting on grounds.	Bushy park	Bushy Park		0417 008 422	fiona@tassiebound.com.au	https://www.eventbrite.com/e/womens-kayak-day-introduction-to-grade-2-rapid-adventure-wine-tasting-tickets-41154322687?aff=es2		
	Woodbridge on the Derwent	Accommodation (Hotels, Motels, holiday parks, camping, Flotals, Rotals)	A boutique luxury accommodation situated on banks of the Derwent River, in a convict built Georgian mansion.	6 Bridge Street	New Norfolk		0417 996 305	reservations@woodbridgenn.com.au	http://www.woodbridgenn.com.au	8 Rooms	16
	Woolworths	Food & Beverage	Supermarket for local produce/food for hotel stay. Located in New Norfolk	51-61 George Street	New Norfolk	(03) 6262 2103					
	Wyndarra Country House	Accommodation (Hotels, Motels, holiday parks, camping, Flotals, Rotals)	Garden lovers, amazing Wyndarra is a grand 100 year old country house in a secluded and enchanting setting on 18 acres overlooking the hopfields.	Bushy park	Bushy Park				https://www.airbnb.com.au/rooms/21449009?checkin=&checkout=&adults=1&children=0&infants=0&location=Bushy%20Park%2C%20Australia&s=PxpBTena		

7.2 ASSETS – LOCATION (A-Z)

Trading Name	Type	Short Description	Address 1	Address 2	Phone	Mobile	email	Website	Capacity Rooms	Capacity Number
Boyer Mill (Norske Skog)	Historical	Situated in Southern Tasmania, the mill produced Australia's first newsprint in 1941 and remains one of the state's major employers. Tours may be arranged by calling Sandra only	Boyer	Boyer	03 62610221	(03) 62610111	info@norskeskog.com	http://www.norskeskog.com/Business-units/Australasia/Norske-Skog-Boyer.aspx		
Bushy Park Camp Ground	Accommodation (Hotels, Motels, holiday parks, camping, Flotals, Rotals)	Nestled on the banks of the Styx River is this 10 site camping ground. \$7pp/night, \$2 showers, kitchen, BBQ & free drinking water.	451 Gordon River Rd	Bushy Park		0457 253 013		https://www.facebook.com/people/Bushy-Park-Camping-Ground/100009515864595	10 Sites	20
Bushy Park Estates (HPA) 🚫	Attractions (Animal, Dams, geographical)	HPA's farms have been growing hops in Australia for more than 150 years. Our team is made up of a great bunch of people who are as passionate about beer as they are about hops. No Public access – Hygiene, disease free area	455 Gordon River Rd	Bushy Park	03 62861329			http://www.hops.com.au/our-farms		
Bushy Park Market	Events (fairs, markets, major events)	All manner of goods for sale by local stall holders, from clothing to books, household items, produce and baked goods. Also Tools, craft related items, check us out!	Gordon River Road	Bushy Park	(03) 6286 1254			https://www.facebook.com/pg/Bushy-Park-Market-125087380930015/about/?ref=page_internal		
Bushy Park Roadhouse	Food & Beverage	Café in Bushy Park. No website.	525 Gordon River Road	Bushy Park	(03) 6286 1254					
Bushy Park Roadhouse	Retail outlets (shops, post, fuel, crafts)	Fuel outlet with café & general supplies	525 Gordon River Road	Bushy Park	(03) 6286 1254					
Bushy Park Show	Events (fairs, markets, major events)	Local Community Show including equestrian, cattle, sheep, yard dogs, woodchopping, chainsaw racing local artisans, circus, puppet shows and much more	Gordon River Road	Bushy Park	03 6286 5156	0417 015 921	bushyparkshow@hotmail.com	http://www.bushyparkshow.com.au/contact-us		
Hawthorn Lodge	Accommodation (Hotels, Motels, holiday parks, camping, Flotals, Rotals)	Hawthorn Lodge offers heritage listed accommodation with all the charm of yesteryear. This lovely homestead was first built in 1869 by the Shooobridge Family	1733 Glenora Road	Bushy Park	(03) 6286 1240		marie@hawthornlodge.com.au	http://hawthornlodge.com.au	4 rooms	8
Hops Museum (+ Bushy Park Market)	Arts (museums, artisan)	Historical museum depicting the rise and rise of Hops production in the area. The museum is located in the market hall in the middle of Bushy Creek township.	Gordon River Road	Bushy Park	(03) 6286 1254					
Hops Storyboard (Bushy Park Camp Ground)	Historical	A storyboard detailing information on the hops cycle	451 Gordon River Rd	Bushy Park		0457 253 013				
Junior Angling Pond (Text kiln) 🚫	Outdoor experience (Parks, gardens, horse riding, guided walks)	Junior fishing pond for Members of NNLAA for events on arranged days	10 Acre Lane	Bushy Park			nnlaa1@hotmail.com	https://www.facebook.com/New-Norfolk-Anglers-Club-192870627439701/		
Lazy Teas, Hawthorn Lodge Restaurant	Food & Beverage	Restaurant at the Hawthorn Lodge. Offers breakfast, lunch, dinner and high teas.	1733 Glenora Road	Bushy Park	(03) 6286 1240		marie@hawthornlodge.com.au	http://hawthornlodge.com.au/restaurant/		
Local Honey (Bushy Park)	Retail outlets (shops, post, fuel, crafts)	Locally produced Honey for sale at roadside stall	Gordon River Road	Bushy Park						
Nook Cherries	Retail outlets (shops, post, fuel, crafts)	Small family run business producing large quality cherries "fresh, direct from the tree". Pre & post Christmas cherries available. Fresh fruit includes: Apples, Pears, Cherries. Strawberries, Raspberries, Blueberries, Blackberries, Apricots, Peaches, Nectarines and other fruits. Other products we sell include: Juices, jams, preserves, liqueurs, ciders, fruit wines etc.	Gordon River Road	Bushy Park						
Plants for sale (X2) Bushy Park	Retail outlets (shops, post, fuel, crafts)	Roadside stall selling plants	Gordon River Road	Bushy Park						
Roslyn House B&B	Accommodation (Hotels, Motels, holiday parks,	Roslyn House B&B is situated in the heart of Derwent Valley, a 20-minute drive from the historic New Norfolk. It includes a fully-cooked breakfast, a guest lounge with a log fire, and free WiFi access.	233 Uxbridge Road	Bushy Park	03) 6286 1287		admin@roslynhousebb.com.au	http://www.roslynhousebb.com.au		

Trading Name	Type	Short Description	Address 1	Address 2	Phone	Mobile	email	Website	Capacity Rooms	Capacity Number
	camping, Flotals, Rotals)									
Styx River Cherry Farm	Retail outlets (shops, post, fuel, crafts)	Styx River - Premium Cherries from the Heart of Tasmania, arguably the best on the planet.	42 Kenmore Road	Bushy Park	(03) 6286 2035			https://vimeo.com/148953629		
Tasmanian Trail	Outdoor experience (Parks, gardens, horse riding, guided walks)	The Tasmanian Trail is the only long distance (480km) multi-use trail in Tasmania. The experience is recreational, cultural and nature based and includes sections through the beautiful Derwent Valley.	Styx River	Bushy Park	(03) 6229 9666	0419 500 320 (John)		http://www.tasmaniantrail.com.au/		
Text Kiln	Attractions (Animal, Dams, geographical)	Text Kiln constructed by Ebenezer Shoobridge in 1867. On the walls of the Text Kiln are quotations from the Bible, such as 'And these words that I command thee this day shall be in thine heart and thy shall write them on the posts of thine house and on thine gate'. Inspection by appointment only.	10 Acre Lane	Bushy Park						
Udderly Tasmania	Food & Beverage	At Udderly we like to doing things differently to the big boys. We grew up drinking raw milk and eating beautiful homemade raw milk cheese so all our products are as minimally processed, (as close to raw) as possible. Check online for stockists of products	62 Uxbridge Rd	Bushy Park		0429 497 223	admin@udderlytasmanian.com.au	http://udderlytasmanian.com.au/		
Water Race Cottage	Accommodation (Hotels, Motels, holiday parks, camping, Flotals, Rotals)	Currently leased fulltime, Water Race Cottage was a hoppickers cottage built 1910 & lovingly renovated through the generations, with its stunning garden	1701 Glenora Road	Bushy Park		0418 520100		https://www.facebook.com/pg/waterracecottage/about/?ref=page_internal	3 bedrooms	6
Women's Kayak Day - Introduction to Grade 2 Rapid Adventure & Wine Tasting	Events (fairs, markets, major events)	The HIDDEN VALLEY is a perfect trip for WILD ISLAND ladies who are up for an introductory kayaking adventure on moving water! This is a superb experience offering a mix of relaxing, gentle flowing river sections and finishes with some exciting grade 2 rapids. We will be winding down afterwards at the Stefano Lubiana Vineyard in Granton for a cheese and meat platter and wine tasting on grounds.	Bushy park	Bushy Park		0417 008 422	fiona@tassiebound.com.au	https://www.eventbrite.com/e/womens-kayak-day-introduction-to-grade-2-rapid-adventure-wine-tasting-tickets-41154322687?aff=es2		
Wyndarra Country House	Accommodation (Hotels, Motels, holiday parks, camping, Flotals, Rotals)	Garden lovers , amazing Wyndarra is a grand 100 year old country house in a secluded and enchanting setting on 18 acres overlooking the hopfields.		Bushy Park				https://www.airbnb.com.au/rooms/21449009?checkin=&checkout=&adults=1&children=0&infants=0&location=Bushy%20Park%2C%20Australia&s=PxpBTena	2bedrms	5
Mt Faulkner & Conservation area	Outdoor experience (Parks, gardens, horse riding, guided walks)	Bushwalking tracks through Claremont.		Claremont				https://rockmonkeyadventures.wordpress.com/tag/mt-faulkner/		
Collins Bonnet	Outdoor experience (Parks, gardens, horse riding, guided walks)	Collins Bonnet (1260m), on the northern edge of the Wellington Range, passes through a magnificent temperate rainforest remnant (including myrtle-beech, sassafras, leatherwoods and laurels – all spared during the terrible 1967 bush fires that engulfed most of Mt Wellington) and ascends a wet gully with several very pretty waterfalls before climbing through a sub-alpine forest of snow gums and yellow gums.	Mt Wellington National Park	Collinsvale				http://www.twe.travel/service/collins-cap-and-collins-bonnet/		
Collins Cap Ceramics	Retail outlets (shops, post, fuel, crafts)	The gallery features work by a number of local and interstate artists & craftsmen	29 Funslow Road	Collinsvale		03 6239 0151	berestaylor@bigpond.com	http://www.capceramics.com.au/Contact%20Us.htm		
Collins Cap Cottage	Accommodation (Hotels, Motels, holiday parks, camping, Flotals, Rotals)	The Cottage is situated on a 660 acre property and is 600 metres above sea level. Associated with the cottage is Collins Cap Ceramics, a pottery gallery and studio displaying ceramics work by Beres Taylor and glasswork by Michael Nunn	29 Funslow Rd	Collinsvale		0407 255 845	berestaylor@bigpond.com	http://www.capceramics.com.au/C%20C%20Cottage%20introduction.htm		
Collins Cap	Outdoor experience (Parks, gardens, horse riding, guided walks)	From the summit of Collins Cap (1098m) excellent views of the Derwent Valley are presented as well as unique views of the Mt Wellington Plateau.		Collinsvale				http://tastrails.com/collins-cap/		
Myrtle Forest	Outdoor experience (Parks, gardens,	A 15 minute, gently sloping walk through native vegetation to the sheltered, creek-side Myrtle Forest picnic area, which provides a starting point to Myrtle Falls (15 minutes) or other Wellington Park walks such as Collins Cap and Collins Bonnet.		Collinsvale				https://www.greaterhobarttrails.com.au/track/myrtle-forest/		

Trading Name	Type	Short Description	Address 1	Address 2	Phone	Mobile	email	Website	Capacity Rooms	Capacity Number
	horse riding, guided walks)									
Myrtle Forest Falls 📍	Outdoor experience (Parks, gardens, horse riding, guided walks)	Situated in a section of Wellington Park, Myrtle Forest Falls is a lovely tiered waterfall within Myrtle Forest, near Collinsvale in southern Tasmania.		Collinsvale				http://waterfallssoftasmania.com.au/waterfalls/myrtle_forest_falls		
Garage Sale Trail	Events (fairs, markets, major events)	National Garage Sale trail event		Derwent Valley						
The MRA Toy Run	Events (fairs, markets, major events)	Southern rider will leave Mures Car Park heading to Bothwell, via Grass Tree Hill, Richmond and Colebrook to Bothwell before heading over Hollow tree Rd and down the Derwent Valley to the DEC.		Derwent Valley				http://www.bikereventscalendar.com.au/2016/12/02/tas-hobart-smc-supporting-mra-toy-run-2-dec-17/		
Mount Dromedary (Martin Cash Hideout) 📍	Attractions (Animal, Dams, geographical)	The last of the notable convict-bushrangers of early Tasmania, Martin Cash is credited with having been one of the most gallant and romantic, and is often referred to as "the Robin Hood of Van Diemen's Land". The Bushrangers hideout was based high on Mt Dromedary. Also the nesting grounds for striated pardalotes.		Dromedary				http://bushwalk.com/forum/vie_wtopic.php?t=1098		
Derwent Valley - Westeria Cottage	Accommodation (Hotels, Motels, holiday parks, camping, Flotals, Rotals)	Westeria Cottage is fully self contained and located in the country township of Ellendale in southern Tasmania.		Ellendale				https://www.airbnb.com/rooms/6261744?location=Maydena%2C%20Tasmania%2C%20Australia&checkin=&checkout=&adults=1&children=0&infants=0&guests=1	3 bedrooms, 3 beds	5
Ellendale Buskers Bash	Events (fairs, markets, major events)	Local Free camping, 10am Kids activities & after party Jam Session from 6pm	Ellendale Hall	Ellendale		0459225353				
Hop Pickers Cottage	Accommodation (Hotels, Motels, holiday parks, camping, Flotals, Rotals)	Hop Pickers' Cottage is an old cottage used by early hop pickers and still retaining the same atmosphere but modernised to accommodate guests. The cottage is furnished with natural materials, eco paints, new natural latex mattresses with organic cotton and bamboo bedding. Cosy wood heater warmth.		Ellendale				https://www.airbnb.com.au/rooms/18276597?location=bushy+park%2C+australia	2 bedrooms, 5 beds	6
Pearl's Cottage	Accommodation (Hotels, Motels, holiday parks, camping, Flotals, Rotals)	Pearl's Cottage is a simple self contained cottage at "Sassafras Springs", an eco retreat with an organic vegetable garden and orchard (for guests' use) and a beautiful rainforest walk along a bubbling creek.		Ellendale				https://www.airbnb.com.au/rooms/18274261?location=Strathgordon%2C%20Australia&tier_over_ride=0	1 bedroom, 1 bed	2
Platypus Cottage and Farm Stay	Accommodation (Hotels, Motels, holiday parks, camping, Flotals, Rotals)	Our Lovely cottage is close to Mt. Field National Park, a short 1 hour drive from Hobart, great views.		Ellendale				https://www.airbnb.com/rooms/15472363?location=Maydena%2C%20Tasmania%2C%20Australia&checkin=&checkout=&adults=1&children=0&infants=0&guests=1	1 bedroom, 2 beds	3
Rainbow Valley Retreat B&B	Accommodation (Hotels, Motels, holiday parks, camping, Flotals, Rotals)	Rainbow Valley Retreat B&B in the beautiful Derwent Valley of Tasmania, Australia, offers peaceful, quiet, and tranquil country style accommodation.		Ellendale				https://www.airbnb.com/rooms/292399?location=Maydena%2C%20Tasmania%2C%20Australia&checkin=&checkout=&adults=1&children=0&infants=0&guests=1	1 bedroom, 3 beds	4
Raspberry Cottage	Accommodation (Hotels, Motels, holiday parks, camping, Flotals, Rotals)	Raspberry Cottage is named for the raspberry pickers who worked on the farm when it grew fields of raspberries. Cosy and rustic and beloved of honeymooners (spa bath) as well as families.		Ellendale				https://www.airbnb.com.au/rooms/4543099?	2 bedrooms, 3 beds	4

Trading Name	Type	Short Description	Address 1	Address 2	Phone	Mobile	email	Website	Capacity Rooms	Capacity Number
Sassafras Springs	Accommodation (Hotels, Motels, holiday parks, camping, Flotals, Rotals)	Relax in the comfort in any 4 of the unique cottages whilst enjoying the country setting. Curl up by the fires in Winter or enjoy a glass of wine on the deck in the long afternoon light of Summer.	263 Dillons Road	Ellendale		0409 28 28 14	sassafrassprings@bigpond.com	https://www.booking.com/hotel/au/sassafras-springs.html	4 unique cottages	20
Sassafras Springs Café	Food & Beverage	A place for simple relaxation, good company and hopefully a lot of laughs.	263 Dillons Road	Ellendale		0459 225 353		http://www.sassafrassprings.com.au/cafe		
The Old Farmhouse	Accommodation (Hotels, Motels, holiday parks, camping, Flotals, Rotals)	Simple country style. Comfortable accommodation.		Ellendale				https://www.airbnb.com.au/rooms/18277107	3 bedrooms, 4 beds	6
Post House Cottage	Accommodation (Hotels, Motels, holiday parks, camping, Flotals, Rotals)	Situated on a small working farm in Fentonbury just a 15 minute drive from Mount Field National Park. This early cottage has been completely renovated to provide the visitor with all the comforts of home in a rural setting that provides peace and tranquillity. Sleep 4	59 Gully Road	Fentonbury	(03) 6288 1085		info@posthousecottage.com.au	http://www.posthousecottage.com.au/	1 Dbl, 2 singles	4
Mt Field \ Tyenna Modern house	Accommodation (Hotels, Motels, holiday parks, camping, Flotals, Rotals)	Self-contained house in Fitzgerald near Mt. Field is new, modern and these days family-friendly. It is 5min from the Tyenna river and a magic spot for fishing and watching Platypus.		Fitzgerald				https://www.airbnb.com.au/rooms/5458588	2 bedrooms, 3 beds	6
South West Adventure Base	Outdoor experience (Parks, gardens, horse riding, guided walks)	Guided four wheel drive tours into the places you want to see but aren't easy to get to	3379 Gordon River Road	Fitzgerald	03 62882210	0400786327	swadventure@wildmail.com	https://www.facebook.com/pages/South-West-Adventure-Base/153098154721749		
Van Diemen Designs	Tourism centre (Souvenirs, travel agency, info centre)	Van Diemen Designs is about bringing you new and different, oh so Tasmanian, products you will be proud to own.	38A Kallista Road	Fitzgerald	03 6288 3048		info@vandiemendesigns.com.au	http://www.vandiemendesigns.com.au/		

Trading Name	Type	Short Description	Address 1	Address 2	Phone	Mobile	email	Website	Capacity Rooms	Capacity Number
Growling Swallet 	Outdoor experience (Parks, gardens, horse riding, guided walks)	The water here growls as it enters the cave. A few kilometres along the Florentine Valley from the Tim Shea turn off there is an access road (F8 EAST) to a place known as Growling Swallet.	Access from Gordon River Road	Florentine				http://www.touringtasmania.info/growling_swallet.htm		
Tim Shea, Florentine 	Outdoor experience (Parks, gardens, horse riding, guided walks)	About 6.5 kilometres past the Stringy Bark Gum reserve a road branches off to the left to the mountain called Tim Shea. The views from the top are unsurpassed.	Access from Gordon River Road	Florentine				http://www.touringtasmania.info/tim_shea.htm		
Upper Florentine Valley 	Outdoor experience (Parks, gardens, horse riding, guided walks)	The upper reaches of the Florentine are surrounded by the spectacular mountains of the Tasmanian Wilderness World Heritage Area. The valley floor is home to giant trees, rainforest and moorlands as well as outcropping limestone.	Access from Gordon River Road	Florentine				https://www.wilderness.org.au/upper-florentine-self-drive-guide		
Tasmanian Wilderness Experience (base camp)	Outdoor experience (Parks, gardens, horse riding, guided walks)	Tasmanian Wilderness Experiences provide varies bushwalking tours and experiences for both experienced and novice bushwalkers. All tours have experienced guides. Tours can either be half days, full days to multiple day treks.	959 Glenfern Road	Glenfern	(03) 6261 4971	0414 238 458	info@twe.travel	http://www.twe.travel		
Bushy Park Pool	Sporting (golf, kayaking, bushwalking, fishing, biking)	Facilities at the Bushy Park Pool include a kiosk and family barbecue area. The pool season is generally from mid-November to mid-March.	601 Gordon River Rd	Glenora	(03) 6286 2050 or 6261 8500		bushyparkpool@gmail.com			
Meadowbank Vineyard	Food & Beverage	Meadowbank Wines' vineyard at Glenora is 15 minutes from Hobart in the Derwent Valley in Southern Tasmania.	652 Meadowbank Rd	Glenora	03 6248 4484	0419 583 661	office@meadowbankwines.com.au	https://www.meadowbank.com.au		
Plants for sale Glenora	Retail outlets (shops, post, fuel, crafts)	Locally produced Honey for sale at roadside stall	Gordon River Road	Glenora						
Styx River Cherries B&B	Accommodation (Hotels, Motels, holiday parks, camping, Flotals, Rotals)	Styx River Cherries B&B located in a local cherry orchard in Derwent Valley. It is a good stop when you are travelling to Mount Field National Park or exploring the real country lifestyle in Tasmania.		Glenora				https://www.airbnb.com.au/rooms/20039590?	2 bedrooms, 2 beds	4
Aardvark Adventures	Sporting (golf, kayaking, bushwalking, fishing, biking)	Aardvark Adventures is an adventure tourism, corporate/group event and team-building company based in Hobart, Tasmania. Abseiling at the Gordon Dam	PO Box 413	Glenorchy	(03) 6273 7722		info@aardvarkadventures.com.au	https://www.aardvarkadventures.com.au/abseiling		

Trading Name	Type	Short Description	Address 1	Address 2	Phone	Mobile	email	Website	Capacity Rooms	Capacity Number
Aardvark Adventures	Sporting (golf, kayaking, bushwalking, fishing, biking)	Aardvark Adventures is an adventure tourism, corporate/group event and team-building company based in Hobart, Tasmania. White water rafting in the Derwent River	PO Box 413	Glenorchy	(03) 6273 7722		info@aardvarkadventures.com.au	https://www.aardvarkadventures.com.au/rafting		
Black Swan breeding Grounds	Attractions (Animal, Dams, geographical)	Black Swans are the only entirely black-coloured swan in the world. Adults reach up to 142 cm in length, and are mostly black, with the exception of the broad white wing tips which are visible in flight	Lyell Highway, Bridgewater roundabout	Granton				http://www.parks.tas.gov.au/?base=16201		
Broadview & Viridian Vineyards	Food & Beverage	Broadview Estate and Viridian Wines are located in Granton in the Derwent Valley wine region of Southern Tasmania. The vineyard is micro-sized, and the limited quantity wines are made at Frogmore Creek Winery in Cambridge. Our fruit is produced sustainably with minimal intervention in the winemaking process, resulting in full flavoured wines that reflect the seasons and our location.	87 Rowbottoms Rd	Granton	0438 338 131		viridianwines@gmail.com	http://www.visitvineyards.com/tasmania/derwent-valley/wine/vineyards-wineries/info/viridian-wines-and-broadview-estate		
Cracknell Tomatoes	Retail outlets (shops, post, fuel, crafts)	Located in the Derwent Valley, Tasmania, Cracknell Tomatoes is only 20 minutes from Hobart CBD. The area provides perfect growing conditions, with crisp blue skies, high light levels and summers that aren't too hot. For sale to the public when the sign is out. Major supplier to Woolworths	Lyell Highway, Bridgewater roundabout	Granton				https://www.woolworths.com.au/shop/discover/fresh/meet-the-growers?name=stories-cracknell-tomatoes&cardId=15		
Derwent Estate Vineyard	Food & Beverage	Nestled perfectly on North facing slopes which run down to the Derwent River, the vineyard has a perfect aspect for the production of cool climate wine grapes.	329 Lyell Highway	Granton	03 6263 5802		wine@derwentestate.com.au	https://derwentestate.com.au		

Trading Name	Type	Short Description	Address 1	Address 2	Phone	Mobile	email	Website	Capacity Rooms	Capacity Number
Derwent River Bridge	Historical	The Bridgewater Bridge is a critical part of the transport and freight link between the northern and southern regions of Tasmania, and is part of the National Land Transport Network jointly funded by the Australian and Tasmanian Governments. Originally a swing bridge, now a lifting section following a train derailment.	Links Midland Highway & Brooker Highway	Granton	03 6263 7235		info@stategrowth.tas.gov.au	www.stategrowth.tas.gov.au		
Granton Reserve	Public services (parks, toilets,)	Adjacent to the Watch House (1838), a sheltered barbecue area complete with an electric BBQ. There is a lawn area along with childrens play equipment and access to public toilets.	Lyell Highway, Bridgewater roundabout	Granton						
Laurel bank Vineyard	Food & Beverage	Situated on moderate, north-facing slopes overlooking the Derwent river, the vineyard has a cool maritime microclimate and is ideally suited to the varieties planted: Riesling, sauvignon blanc, pinot noir and a small amount of Bordeaux varieties, mainly cabernet sauvignon.	130 Black Snake Road	Granton	03 6263 5977		info@laurelbankwines.com.au	https://www.laurelbankwines.com.au/contact/		
Murphys Flat Wetlands (conservation area) 📍	Attractions (Animal, Dams, geographical)	Murphys Flat Conservation Area is located within a wetland complex on the southern shore of the River Derwent beside the Lyell Highway between Granton and New Norfolk. The area is particularly species rich, with expansive areas of marshes, underwater grasses, tidal flats and reed beds that provide habitat and breeding areas for large populations of fish, platypus and waterfowl.	Near Bridgewater bridge	Granton				http://www.parks.tas.gov.au/index.aspx?base=17336		
Powerboat Club (Millington Memorial)	Sporting (golf, kayaking, bushwalking, fishing, biking)	Tasmanian drivers battle it out to add their name to the winners list for the East Cost Cup, Cock of the East, Sparrow of the East and the Mini Cock. Lots of title races on the line. A number of events are run throughout the year.	730 Lyell Highway	Granton				https://www.facebook.com/tasapba/		

Trading Name	Type	Short Description	Address 1	Address 2	Phone	Mobile	email	Website	Capacity Rooms	Capacity Number
Stephano Lubiana Osteria	Food & Beverage	Stefano (Steve) Lubiana is a fifth generation wine maker who has carved out a niche in the Tasmanian wine industry. Steve identified the uniqueness that Tasmanian grape growing had to offer and tasted the potential for greatness. The family owned vineyard wraps itself around the picturesque foothills of the Derwent River estuary, located in the southern most island off Australia. The vineyard was established in 1990 to realise Steve's love and ambition for the classic burgundian varieties; Pinot Noir and Chardonnay, of which the majority of his estate is dedicated to. The level of character and quality of his wines is seamlessly crafted at his renowned estate and continues to excel with every vintage.	60 Rowbottoms Rd,	Granton	(03) 6263 7457		osteria@slw.com.au	https://www.facebook.com/StephanoLubianaWines/		
Stephano Lubiana weddings & special Events	Events (fairs, markets, major events)	Stefano (Steve) Lubiana is a fifth generation wine maker who has carved out a niche in the Tasmanian wine industry. Steve identified the uniqueness that Tasmanian grape growing had to offer and tasted the potential for greatness. The family owned vineyard wraps itself around the picturesque foothills of the Derwent River estuary, located in the southern most island off Australia. The vineyard was established in 1990 to realise Steve's love and ambition for the classic burgundian varieties; Pinot Noir and Chardonnay, of which the majority of his estate is dedicated to. The level of character and quality of his wines is seamlessly crafted at his renowned estate and continues to excel with every vintage.	60 Rowbottoms Rd,	Granton	(03) 6263 7457		osteria@slw.com.au	https://www.facebook.com/StephanoLubianaWines/		

Trading Name	Type	Short Description	Address 1	Address 2	Phone	Mobile	email	Website	Capacity Rooms	Capacity Number
Stephano Lubiana wines	Food & Beverage	Stefano (Steve) Lubiana is a fifth generation wine maker who has carved out a niche in the Tasmanian wine industry. Steve identified the uniqueness that Tasmanian grape growing had to offer and tasted the potential for greatness. The family owned vineyard wraps itself around the picturesque foothills of the Derwent River estuary, located in the southern most island off Australia. The vineyard was established in 1990 to realise Steve's love and ambition for the classic burgundian varieties; Pinot Noir and Chardonnay, of which the majority of his estate is dedicated to. The level of character and quality of his wines is seamlessly crafted at his renowned estate and continues to excel with every vintage.	60 Rowbottoms Rd,	Granton	(03) 6263 7457		osteria@slw.com.au	https://www.facebook.com/StephanoLubianaWines/		
28 Gates Farmstay & Private Fishing	Accommodation (Hotels, Motels, holiday parks, camping, Flotals, Rotals)	28 gates is a little piece of Tasmania, only an hours drive from Hobart and nestled in the Derwent Valley. The experience of staying in the luxury homestead has been adored by many visitors, due to the freshness of the clean air, the silence of farm living and the serenity of spending quality time with family and good friends.	662 Marked Tree Road	Gretna	03 6286 1319	0428 371 701		https://www.28gatesfarmstay.com.au	3 bedrooms 2 bathrooms	6
Free Basket Weaving & Bush Tucker	Events (fairs, markets, major events)	In collaboration with NRM South and Tasmania Parks and Wildlife Service minina will be presenting a number of Discovery Days		Gretna				https://allevents.in/margate/free-basket-weaving-and-bush-tucker/1348993765246921		
Glenelg House	Attractions (Animal, Dams, geographical)	In 1822, solicitor and forefather Andrew Downie established the first merino flock after emigrating from Stirling, Scotland. Today, the original sandstone homestead is the centerpiece of a progressive farming enterprise	4281 Lyell Highway	Gretna	03 6286 1026		merino@glenelgstate.com.au	http://www.glenelgstate.com.au		

Trading Name	Type	Short Description	Address 1	Address 2	Phone	Mobile	email	Website	Capacity Rooms	Capacity Number
Gretna Green Hotel	Accommodation (Hotels, Motels, holiday parks, camping, Flotals, Rotals)	Convict Sandstone, an old style charmer. Right on the approach to Lake Country and the wilderness. Free parking for self contained vans when supporting the Hotel	3423 Lyell Highway	Gretna	03 6286 1332			http://www.gdaypubs.com.au/TAS/gretna.html	4 rooms (mostly for local workforce) Also 2acres free parking for self contained vans (up to 30)	4
Gretna War Memorial	Historical	Built as a monument to World War One and is prominently situated high above the Derwent River at the southern entrance to the village of Gretna, the memorial to the Fallen	Lyell Highway,	Gretna				http://monumentaustralia.org.au/themes/conflict/multiple/display/70319-gretna-war-memorial		
St Mary's Anglican Church	Religious / Cultural (Church, Aboriginal, temple, mosque, cemetery)	St Mary the Virgin Anglican Church, the local church built in 1848.	31 Church Road	Gretna				http://www.gravesoftas.com.au/municipalities/Bothwell/Gretna%20St%20Marys%20Anglican.htm		
Truffle Lodge	Accommodation (Hotels, Motels, holiday parks, camping, Flotals, Rotals)	Like a 5 Star Hotel under canvas, this is the camping that you do when you want to pretend to be roughing it! Situated on the banks of the Derwent River just 39 km from Hobart, Truffle Lodge feels like it is a million miles away!	3411 Lyell Highway	Gretna		0417996305	stay@trufflelodge.com	http://www.trufflelodge.com	4x 2Bed tents +lodge facilities	8
Bonnie Brae Lodge - Family Friendly	Accommodation (Hotels, Motels, holiday parks, camping, Flotals, Rotals)	Sit back with your extended family and friends in this wonderfully presented spacious home, nettled in the historic hamlet of Hamilton, mid way between the rugged West Coast and the bustling city of Hobart.	13 Franklin Place	Hamilton	(03) 6286 3232		rogerandkim@jacksonsemporium.com.au	http://www.jacksonsemporium.com.au/Jacksons/Welcome_To_The_Finest_Emporium.html	4 bedrooms, 8 beds	10

Trading Name	Type	Short Description	Address 1	Address 2	Phone	Mobile	email	Website	Capacity Rooms	Capacity Number
Cherry Villa heritage home	Accommodation (Hotels, Motels, holiday parks, camping, Flotals, Rotals)	Heritage listed sandstone cottage ,convict built circa 1835. Quietly situated on a side street off the main road. 2 separate bathrooms , off street parking.	12 Arthur Street	Hamilton	(03) 6286 3418			https://www.discovertasmania.com.au/accommodation/cherryvillabnb	3 bedrooms, 5 beds	6
Curringa Farm	Accommodation (Hotels, Motels, holiday parks, camping, Flotals, Rotals)	A genuine 750 acre, award winning, sheep and cropping farm, only one hour from Hobart. Offering 9 excellent 4 to 4.5 star secluded accommodation cottages and pre booked farm tours near picturesque Lake Meadowbank	5831 Lyell Highway	Hamilton	03 6286 3332	0418 863 337		http://curringafarm.com.au	1 bedroom, 1 bed	2
Hamilton Inn	Accommodation (Hotels, Motels, holiday parks, camping, Flotals, Rotals)	Café, bar & Cottage style accommodation.	10 Tarleton Street	Hamilton	03 6286 3204		hamiltoninn@bigpond.com	https://www.hamiltoninn.com.au		
Hamilton Inn	Food & Beverage	Café, bar & Cottage style accommodation.	10 Tarleton Street	Hamilton	03 6286 3204		hamiltoninn@bigpond.com	https://www.hamiltoninn.com.au		
Jackson's Emporium	Food & Beverage	Interesting and different garden to plate Cafe and Delicatessen of Derwent Valley Products. Also quality accommodation and visitor information	13 Franklin Place	Hamilton	(03) 6286 3232		rogerandkim@jacksonsemporium.com.au	http://www.jacksonsemporium.com.au/Jacksons/Welcome_To_The_Finest_Emporium.html		
McCauley's Cottage	Accommodation (Hotels, Motels, holiday parks, camping, Flotals, Rotals)	McCauley's is one self catering unit, quite special for a couple, excellent for two couples or a family, it can comfortably accommodate a group of up to 7 people (plus cot) in 2 1/2 bedrooms.	13 Franklin Place	Hamilton	(03) 6286 3232		rogerandkim@jacksonsemporium.com.au	http://www.jacksonsemporium.com.au/Jacksons/Welcome_To_The_Finest_Emporium.html	House	7
Prospect Villa and Garden	Outdoor experience (Parks, gardens, horse riding, guided walks)	Restored cottage house, garden tours available by arrangement	Hamilton Plains Road	Hamilton	(03) 6286 3233			http://www.newnorfolk.org/~prospect_villa/		

Trading Name	Type	Short Description	Address 1	Address 2	Phone	Mobile	email	Website	Capacity Rooms	Capacity Number
United Petroleum	Retail outlets (shops, post, fuel, crafts)	Petrol Station	Main Road	Hamilton	(03) 9796 3113					
Wild Fennel 3 bed accommodation	Accommodation (Hotels, Motels, holiday parks, camping, Flotals, Rotals)	3 bedroom apartment upstairs of cafe in historic 1820s corner store. Can be rented as a 1, 2, or 3 bedroom apartment. 3 large bedrooms, 2 with views of the rolling countryside, large bathroom, lounge/kitchenette room.	32 Franklin Place	Hamilton		0402 071 580		https://www.facebook.com/pg/wildfennelcafe/about/?ref=page_internal	3 bedrooms, 3 beds	6
Wild Fennel Café	Food & Beverage	Delicious home made food and coffee with seasonal meals of local produce. Grocery, catering and accommodation. All made on premises (Paleo, sf, gf, df av.)	32 Franklin Place	Hamilton		0402 071 580		https://www.facebook.com/pg/wildfennelcafe/about/?ref=page_internal		
Fresh Farm Produce	Retail outlets (shops, post, fuel, crafts)	Local produce roadside stall	Lyell Highway	Hayes						
Two Metre Tall Brewery	Food & Beverage	Farmers brewing farmhouse ales & ciders in unique batches using farm grown ingredients from our own 600ha property in the Derwent Valley of Tasmania as well as ingredients sourced directly from farmers across the state. Cellar door opens most week days - email to be sure.	2862 Lyell Hwy	Hayes		0400 969 677		http://2mt.com.au		
Derwent Valley Journeys	Outdoor experience (Parks, gardens, horse riding, guided walks)	Choose between a 3 or 5 day tour package that includes different Derwent Valley adventures.	Level 2, 13-17 Castray Esplanade	Hobart	(03) 6223 5650		dstadmin@southerntasmania.com.au	http://hobartandbeyond.com.au/derwent-valley-journeys/		
Experience Tasmania Tours	Outdoor experience (Parks, gardens, horse riding, guided walks)	Russel Falls Mount Field, Full Day Bus tour. Enjoy a walk to Russell Falls. Experience the tranquillity of pristine rainforest, tall tree ferns and majestic waterfalls. Visit the oldest trout hatchery in the Southern Hemisphere. Feed the trout & salmon, visit the Museum & Angling Hall of Fame, amidst the historic buildings, hatchery & fish ponds, within the original English parkland	Brook St Pier	Hobart	(03) 6234 3336		info@experiencetas.com.au	http://www.experiencetas.com.au/bus-tours/russell-falls-mount-field		

Trading Name	Type	Short Description	Address 1	Address 2	Phone	Mobile	email	Website	Capacity Rooms	Capacity Number
Tours around Tasmania	Outdoor experience (Parks, gardens, horse riding, guided walks)	This 7 to 9 hour excursion follows the River Derwent to the rainforest where one can experience the magnificence of the majestic Russell Falls on a day trip from Hobart.		Hobart		0420701104	toursaroundtasmania@gmail.com	https://toursaroundtasmania.com.au/tour/derwent_russel_bonorong_richmond		
Under Down Under	Outdoor experience (Parks, gardens, horse riding, guided walks)	Tours offered to Land of the Giants and Mt Field national Park full day or as part of a full day tour, after lunch along Hobart's waterfront we pass through the delightful Derwent Valley on our way to visit the wilderness wonderland of Mt Field National Park with stunning walks through enormous fern forests, some of the world's tallest trees and the unforgettable Russell Falls	28 Collins Street	Hobart		1800 444 442	info@underdownunder.com.au	http://underdownunder.com.au/		
Drink Tasmania	Food & Beverage	To experience the best that Tasmania has to offer, book one of our SIGNATURE TOURS today from \$199pp. Public, private and group tours available every week. Includes Derwent Valley Cider, whiskey & wineries	Franklin Wharf, Brook St Pier	Hobart		0475000120	bookings@drinktasmania.com.au	http://www.drinktasmania.com.au/		
Wild Pedder	Outdoor experience (Parks, gardens, horse riding, guided walks)	Combining bush-walking and kayaking, <i>The Pedder Experience</i> instills a sense of underlying connection with the land and an ongoing custodianship to the natural world. Designed to challenge and reward, with the comfort of a warm lodge, fine Tasmanian food and a glass of Pinot at the end of the day.	3 /64 Warwick Street	Hobart		0456 869 092	hello@wildpedder.com.au	http://www.wildpedder.com.au		
Wine Trails Tasmania	Food & Beverage	Using Hobart as your base, no matter which direction you choose to venture, there's an array of world-class experiences and activities on offer for visitors to this stunning region. Vineyards are closer to Hobart than any other capital city, including in the Derwent Valley, Coal River Valley and the Huon / Channel wine growing areas.	Franklin Wharf, Brook St Pier	Hobart		0475000120	mail@winetasmania.net.au	http://winetasmania.com.au/wine_trails		
Rathmore Cottage & Farm Stay	Accommodation (Hotels, Motels, holiday parks, camping, Flotals, Rotals)	Rathmore Cottage set on 92 acres of sheep property was formerly the Shearers' Cook's Cottage where shearers' meals were cooked & eaten; cook lived in this one bedroomed cottage which has a Queen bed.	2158 Hollow Tree Road	Hollow Tree		0418725888	info@rathmore.com.au	https://www.facebook.com/rathmoretasmania/	1 bedroom, 4 beds	6

Trading Name	Type	Short Description	Address 1	Address 2	Phone	Mobile	email	Website	Capacity Rooms	Capacity Number
Shearers' Quarters Rathmore	Accommodation (Hotels, Motels, holiday parks, camping, Flotals, Rotals)	Shearers' Quarters & Cottage Rathmore is revived historic accommodation. Rathmore House is an historic homestead set on a 92 acre sheep property close to Hobart in the beautiful Derwent Valley,	2158 Hollow Tree Road	Hollow Tree		0418725888	info@rathmore.com.au	https://www.facebook.com/rathmoretasmania/	6 bedrooms, 10 beds	16
Firewood (x2)	Retail outlets (shops, post, fuel, crafts)	Roadside stalls selling bags of firewood	Gordon River Road	Karanja						
Gleeson Park, Lachlan	Outdoor experience (Parks, gardens, horse riding, guided walks)	The park has a large shelter complete with an electric barbecue, nearby public toilets, childrens play equipment and open space for ball sports.		Lachlan				http://www.derwentvalley.tas.gov.au/dvcouncil/parks		
Horse manure, Lachlan	Retail outlets (shops, post, fuel, crafts)	Roadside Stall selling Horse Manure per bag		Lachlan						
Lachlan Valley Food & Wine	Food & Beverage	Lachlan Valley Food and Wine is a relaxed eating experience, Café, Takeaway and Licenced restaurant.	518 Lachlan Rd,	Lachlan	(03) 6261 4545		lachlanvalleyfood@yahoo.com.au	https://www.facebook.com/pages/Lachlan-Valley-Food-Wine/166168273436540		
Tasmanian Mountain Honey	Retail outlets (shops, post, fuel, crafts)	Locally produce fresh honey from the producer.	116 Lower Swamp Rd	Lachlan		0420 428 128	info@tasmanianmountainhoney.com.au	https://www.tasmanianmountainhoney.com.au/		
The Agrarian Kitchen Cooking School and Farm	Food & Beverage	The Agrarian Kitchen is a sustainable farm-based cooking school offering paddock-to-plate experiences in a 19th century schoolhouse. The Agrarian Kitchen is a working farm and incorporates an extensive vegetable garden, orchard, berry patch and herb garden, all grown using organic principles.	650 Lachlan Road	Lachlan	(03) 6261 1099		cookingschool@theagrariankitchen.com	http://www.theagrariankitchen.com/The_Agrarian_Kitchen/about_us.html		10 Guests max

Trading Name	Type	Short Description	Address 1	Address 2	Phone	Mobile	email	Website	Capacity Rooms	Capacity Number
Vogelvry Bulbs & Flowers	Retail outlets (shops, post, fuel, crafts)	A small family business supplying bulbs for the domestic retail market. We grow more than 140 Tulip cultivars including some rare varieties. The tulip bulbs and also other bulb species are mainly used for our Australia wide mail-order bulb catalogue. Order online and collect your order at Salamanca Market or via post	Lachlan Road	Lachlan	03 6261 3153			http://www.vogelvry.com.au/about/		
Gordon Dam Wall Walk 🐾	Attractions (Animal, Dams, geographical)	Built in 1974. The concrete dam wall, the tallest in Tasmania, stretches 140 metres high and is arched both horizontally and vertically. Descend the steps to access the Dam Wall	Strathgordon Road	Lake Gordon						
Edgar Campground 🐾	Accommodation (Hotels, Motels, holiday parks, camping, Flotals, Rotals)	20 sites beside the road. The Edgar Dam campground is reached first, and not surprisingly is right near the wall of the Edgar Dam (but slightly beneath it, so there are no lake views). The first couple of campsites are near the road and have some mountain views, being fairly open. As you go further in, the campsites are more sheltered by trees and lack views of the surroundings. Pit toilets, rainwater tanks and some fireplaces are the sum total of the amenities.	31 km from a well-signposted left turn from the Gordon River Rd (B61).	Lake Pedder				http://www.roamingdownunder.com/pedder-campgrounds.php	Campsites	20
Edgar Dam Boat Ramp 🐾	Sporting (golf, kayaking, bushwalking, fishing, biking)	Single lane concrete boat ramp. A white navigation light is located on the shore near the boat ramp	Gordon River Road	Lake Pedder				http://www.mast.tas.gov.au/facilities/lake-pedder-edgar-dam/		
Frankland Range 🐾	Outdoor experience (Parks, gardens, horse riding, guided walks)	The Frankland Range is a stunning walk along open ridgelines in Tassie's southwest. The views are spectacular every day, and the feeling is one of being on top of the world, all day long.		Lake Pedder				https://rockmonkeyadventures.wordpress.com/category/south-tasmania/frankland-range/		

Trading Name	Type	Short Description	Address 1	Address 2	Phone	Mobile	email	Website	Capacity Rooms	Capacity Number
Huon Campground 📍	Accommodation (Hotels, Motels, holiday parks, camping, Flotals, Rotals)	A few kilometers past Edgar Dam campground lies the Huon campground. It is accessed by turning off Scotts Peak Dam Road just before it climbs to its terminus on Scotts Peak. The trailhead for the Port Davey and South Coast tracks is close to the campground, and could be one reason for camping there.		Lake Pedder				http://www.roamingdownunder.com/pedder-campgrounds.php		
Lake Judd 📍	Outdoor experience (Parks, gardens, horse riding, guided walks)	Follow the foot track to the Anne River cable crossing, then across very muddy buttongrass plains for another 2-3 km to an unmarked junction. Take the left fork, wading across the river on the way to the lake. This walk should only be attempted by those with some bushwalking experience.	Scotts Peak Road	Lake Pedder				http://www.parks.tas.gov.au/?base=3809		
Lake Pedder Lookout 📍	Attractions (Animal, Dams, geographical)	Beautiful scenery across the lake to the mountains beyond.	Gordon River Rd,	Lake Pedder						
McPartlan Pass Boat Ramp 📍	Sporting (golf, kayaking, bushwalking, fishing, biking)	Concrete boat ramp	Gordon River Road	Lake Pedder				http://www.mast.tas.gov.au/facilities/lake-pedder-mcpartlan-pass/		
McPartlan Pass Canal 📍	Attractions (Animal, Dams, geographical)	The McPartlan Canal drops around 10.4m over its 1.75km length. Canal joins Lakes Gordon and Pedder	Strathgordon Road	Lake Pedder						
Mount Anne Circuit 📍	Outdoor experience (Parks, gardens, horse riding, guided walks)	Mount Anne is a mountain located in the Southwest National Park in south-west region of Tasmania, Australia. The mountain lies within the UNESCO World Heritage-listed Tasmanian Wilderness.		Lake Pedder		1300 666 856		http://www.tasmanianexpeditions.com.au/index.php?section=trips&id=268287		
Mount Eliza 📍	Outdoor experience (Parks, gardens, horse riding, guided walks)	5-6 hours return. Standing alongside the towering Mt Anne, Eliza Plateau offers spectacular views over nearby ranges and lakes.		Lake Pedder				http://www.parks.tas.gov.au/?base=3809		
Scotts Peak Boat Ramp 📍	Sporting (golf, kayaking, bushwalking, fishing, biking)	Three lane concrete boat ramp. A white navigation light is located on the shore near the boat ramp	Strathgordon Road	Lake Pedder				http://www.mast.tas.gov.au/facilities/lake-pedder-scotts-peak/		

Trading Name	Type	Short Description	Address 1	Address 2	Phone	Mobile	email	Website	Capacity Rooms	Capacity Number
Scotts Peak Dam Camping area 📍	Accommodation (Hotels, Motels, holiday parks, camping, Flotals, Rotals)	The Scotts Peak Dam is a rockfill embankment dam located in the South West region of Tasmania, Australia. The camping area is adjacent to the dam, enjoy the wildlife (especially the quolls) in the evening.	Scotts Peak Road	Lake Pedder					Campsites	
Serpentine Dam Boat Ramp 📍	Sporting (golf, kayaking, bushwalking, fishing, biking)	Single lane concrete boat ramp	Strathgordon Road	Lake Pedder				http://www.mast.tas.gov.au/facilities/serpentine-dam-boat-ramp/		
Strathgordon Bay Boat Ramp 📍	Sporting (golf, kayaking, bushwalking, fishing, biking)	Single lane concrete boat ramp with adjacent walkway. A white navigation light is located at the boat ramp.	Strathgordon Road	Lake Pedder				http://www.mast.tas.gov.au/facilities/lake-pedder-strathgordon-bay/		
Wedge River Picnic Area (Closed) 📍	Public services (parks, toilets,)	Currently Closed. A sheltered picnic spot set above the wedge River.	Gordon River Rd,	Lake Pedder						
Tasmanian Safaris	Sporting (golf, kayaking, bushwalking, fishing, biking)	See the iconic destinations as well as the out of the way places that only Tasmanian Safaris can show you. Along the way choose from a great selection of activities such as swimming with seals, rafting, canyoning, canoeing, mountain biking, and more.	136 York St	Launceston	1300 882 415		info@tasafari.com	https://tasmaniansafaris.com/		
Horse Manure (x2) Lawitta	Retail outlets (shops, post, fuel, crafts)	Local produce roadside stall	Lyell Highway	Lawitta						
Wedgetail experience 📍	Outdoor experience (Parks, gardens, horse riding, guided walks)	Local wildlife attraction seen most days soaring above the cliffs of the Derwent River near Macquarie plains	River cliffs	Macquarie Plains						
Fern Gully Falls (Tiny House)	Accommodation (Hotels, Motels, holiday parks, camping, Flotals, Rotals)	Designer modern Tiny House with genuine vintage early 1900's fittings overlooking your very own private numerous roaring waterfalls and extensive property walks in a deep vivid mossy gully with sandstone cliffs, ancient tall tree ferns		Magra				https://www.airbnb.com.au/rooms/10194856	Studio, 1 bed	2





Trading Name	Type	Short Description	Address 1	Address 2	Phone	Mobile	email	Website	Capacity Rooms	Capacity Number
Higher Lea B&B	Accommodation (Hotels, Motels, holiday parks, camping, Flotals, Rotals)	Higher Lea is situated in 2 acres of mixed European and Australian gardens. From your private lounge and bedroom French doors open to lovely lawns and gardens with long views of magnificent scenery. There is plenty of parking for guests cars.	72 Daniels Road	Magra	03 6261 2652	0405182335	aretie@ozemail.com.au	http://www.newnorfolk.org/~higher_lea/	1 Apartment, 1 cottage	8
Stanton B&B Finch & Cherry Room	Accommodation (Hotels, Motels, holiday parks, camping, Flotals, Rotals)	Our Georgian farmhouse in the Derwent Valley is just 4 minutes from the little town of New Norfolk Tasmania. We are 35 mins from Hobart & 30 mins from Mt Field.	504 Back River Road	Magra	(03) 6261 5306	0468 889 123	reservations@stantonbandb.com	http://stantonbandb.com	1 bedroom, 1 bed	2
Stanton B&B Whole House	Accommodation (Hotels, Motels, holiday parks, camping, Flotals, Rotals)	Our historic Georgian farmhouse is smack dab in the middle of the Derwent Valley.	504 Back River Road	Magra	(03) 6261 5306	0468 889 123	reservations@stantonbandb.com	http://stantonbandb.com	3 bedrooms, 3 beds	6
Stanton Bed & Breakfast	Accommodation (Hotels, Motels, holiday parks, camping, Flotals, Rotals)	Set on 16 acres of paddocks, orchards and gardens, Stanton is a Georgian Farmhouse. Only a 5 minute drive from New Norfolk.	504 Back River Road	Magra	(03) 6261 5306	0468 889 123	reservations@stantonbandb.com	http://stantonbandb.com	4 Rooms	16
The Farm Shack	Accommodation (Hotels, Motels, holiday parks, camping, Flotals, Rotals)	The Farm Shack is a small brick outbuilding on our 16 acre historic property. Set close to the main house but separate from it.	504 Back River Road	Magra		0416 149 681		http://www.placetogoinhobart.com/places/21415864-The-Farm-Shack/	1 bedroom, 1 bed	2
Blue Square Maydena	Accommodation (Hotels, Motels, holiday parks, camping, Flotals, Rotals)	Blue Square offers comfortable accommodation with modern amenities, just 200m from Maydena Bike Park.		Maydena				https://www.airbnb.com/rooms/18619864?location=Maydena%2C%20Tasmania%2C%20Australia&checkin=&checkout=&adults=1&children=0&infants=0&guests=1	3 bedrooms, 6 beds	8

Trading Name	Type	Short Description	Address 1	Address 2	Phone	Mobile	email	Website	Capacity Rooms	Capacity Number
Dirt Art	Sporting (golf, kayaking, bushwalking, fishing, biking)	A gravity-focused mountain bike park under development in Tasmania's Derwent Valley; the park has an open date of January 26th 2018. Designed and built by renowned trail company, Dirt Art, our world-class trails will offer something for everyone, from families through to elite riders.	Ex School site	Maydena				www.maydenabikepark.com.au		
Donnybrook Gardens	Outdoor experience (Parks, gardens, horse riding, guided walks)	A beautifully landscaped garden featuring mass plantings of huge varieties ensuring year round interest. 300 + roses, thousands of bulbs, plants for sale	11 West Street	Maydena		0403394238		https://www.facebook.com/pg/Donnybrook-Gardens-153129468373895/about/?ref=page_internal		
Free Range Eggs	Retail outlets (shops, post, fuel, crafts)	Roadside stall advertising free range eggs	Gordon River Road	Maydena						
Giants' Table and Cottages	Accommodation (Hotels, Motels, holiday parks, camping, Flotals, Rotals)	The Giants' Table and Cottages offers comfortable self-contained cottages and large 4 and 5 bedroom houses.	9-13 Junee Road	Maydena	(03) 6288 2293	0407139497	lindylouretallack@gmail.com	https://www.thebookingbutton.com.au/properties/giantstabledirect	7 cabins/houses	36
Giants' Table Conference & meeting facilities	Food & Beverage	What better place to hold your conference, meeting or training course than right here? You and your staff can escape from the hustle and bustle and concentrate your minds on team building, gaining new skills or simply talking to each other without interruptions! We can organise all your catering needs, from morning tea to a first class dinner and provide somewhere nice for you to stay, relax, unwind and get to know your fellow workmates	9-13 Junee Road	Maydena	(03) 6288 2293	0407139497	lindylouretallack@gmail.com	http://giantstable.com.au/restaurant/groups-and-conferences/	Conference room & meeting room	40 + 15
Giants' Table Restaurant	Food & Beverage	Open on request. Fully licensed restaurant, with wines, beers, spirits and soft drinks available with your meal and we can also sell alcohol to take-away and to enjoy in your cottage.	9-13 Junee Road	Maydena	(03) 6288 2293	0407139497	lindylouretallack@gmail.com	http://giantstable.com.au/restaurant/groups-and-conferences/	Restaurant	50

Trading Name	Type	Short Description	Address 1	Address 2	Phone	Mobile	email	Website	Capacity Rooms	Capacity Number
Junee Caves ↴	Outdoor experience (Parks, gardens, horse riding, guided walks)	This reserve is just south of Mt Field National Park, a one-hour drive north-west of Hobart.	Junee Road	Maydena				http://www.parks.tas.gov.au/file.aspx?id=6426		
Kallista Mountain Bike	Accommodation (Hotels, Motels, holiday parks, camping, Flotals, Rotals)	Self catering accommodation Kallista Mountain Bike Cottage is currently under renovation and will be available in early 2018, just in time for the opening of the exciting Maydena Bike Park. his cosy 1960's cottage features open plan living with a brand new kitchen that is fully equipped and includes a dishwasher.		Maydena				https://www.airbnb.com.au/rooms/21581450		
Little River of Maydena	Accommodation (Hotels, Motels, holiday parks, camping, Flotals, Rotals)	The cottage is located in Maydena which is 12 kilometres from Mount Field National Park. It offers spectacular mountain scenery and is close to the Styx Forest of Big Trees and the Eagles Eyrie lookout and the famous Tyenna River is just down the road.		Maydena				https://www.airbnb.com/rooms/17239394?location=Maydena%2C%20Tasmania%2C%20Australia&checkin=&checkout=&adults=1&children=0&infants=0&guests=1	2 bedrooms, 5 beds	7
Marriott Falls ↴	Outdoor experience (Parks, gardens, horse riding, guided walks)	This reserve is just south of Mt Field National Park, a one-hour drive north-west of Hobart.	Junee Road	Maydena				http://www.parks.tas.gov.au/file.aspx?id=6426		
Maydena Chillhouse B&B	Accommodation (Hotels, Motels, holiday parks, camping, Flotals, Rotals)	Was the Valleys to Mountains BnB. Just a three minute bike ride from the Maydena Bike Park hub, Maydena Chillhouse offers flexible services to suit your budget. Beds with breakfast is the base service. Dinner available on request, explore the beautiful mountains with no hassles.		Maydena				https://www.airbnb.com.au/rooms/21950723	3 bedrooms, 5 beds	6
Maydena Country Cabins	Accommodation (Hotels, Motels, holiday parks, camping, Flotals, Rotals)	TICT accredited accommodation, this family friendly accommodation has breathtaking views of the mountains, valley and forests. This accommodation also has alpacas that you can take photos of.	46 Junee Road	Maydena	03 6288 2212	0447 436 576	maydenacabins@intas.net.au		7 Guests, 4 bedrooms, 6 beds, 2 baths	8
Maydena Public Park	Public services (parks, toilets,)	Local park	Mayne St	Maydena						

Trading Name	Type	Short Description	Address 1	Address 2	Phone	Mobile	email	Website	Capacity Rooms	Capacity Number
Maydena RSL	Food & Beverage	The RSL was founded in 1916 to provide comradeship and support to Australia's veterans and their families. Maydena RSL Club is a family club. Walk ins welcome, we hold functions ie Christenings, Birthdays, Product Parties. We are a Charity based business and raise money for our local community and other organisations	Kalista Rd	Maydena	03 6288 2314		rsltas@bigpond.com	http://www.rsltas.org.au/maydena-sub-branch/		
Maydena Swimming pool (CLOSED Oct 2017)	Sporting (golf, kayaking, bushwalking, fishing, biking)	At a meeting of the Maydena Community Association, a decision was carried unanimously that we have no choice but to close the Maydena Swimming Pool. It is a sad duty to have to report to residents that the pool will not be opening this year or anytime in the near future	Mayne St	Maydena						
Mountain Café and Fuel	Retail outlets (shops, post, fuel, crafts)	Petrol Station with great coffee, friendly welcoming Cafe with fuel for the body and your vehicle (diesel, unleaded, premium) looking out to the beautiful Tyenna peak.	38 Kallista Rd	Maydena	(03) 6288 3048			https://www.facebook.com/MountainCafeMaydena		
Mountain Café and Fuel	Food & Beverage	Great coffee, friendly welcoming Cafe with fuel for the body and your vehicle (diesel, unleaded, premium) looking out to the beautiful Tyenna peak.	38 Kallista Rd	Maydena	(03) 6288 3048			https://www.facebook.com/MountainCafeMaydena		
Russell Falls Holiday Cottages Riverside Cottage	Accommodation (Hotels, Motels, holiday parks, camping, Flotals, Rotals)	At Russell Falls Holiday Cottages we have 4 fully self contained Cottages, there are 3 one bedroom Cottages and a 2 Bedroom Cottage. Right at the entrance to Mt Field on the Tyenna River.		Maydena				https://www.airbnb.com/rooms/19125026?location=Maydena%2C%20Tasmania%2C%20Australia&checkin=&checkout=&adults=1&children=0&infants=0&guests=1	1 bedroom, 1 bed	4
The MTB B&B	Accommodation (Hotels, Motels, holiday parks, camping, Flotals, Rotals)	This 3 bedroom house is ideally located just 2 doors away from the Maydena bike park hub		Maydena				https://www.airbnb.com/rooms/19347685?location=Maydena%2C%20Tasmania%2C%20Australia&checkin=&checkout=&adults=1&children=0&infants=0&guests=1	3 bedrooms, 6 beds	8

Trading Name	Type	Short Description	Address 1	Address 2	Phone	Mobile	email	Website	Capacity Rooms	Capacity Number
Trail House	Accommodation (Hotels, Motels, holiday parks, camping, Flotals, Rotals)	Trail cottage is a newly renovated cottage which is light, airy and warm, with all the comforts of home. The kitchen has everything you should need. A BBQ and outdoor dining setting is set up in the spacious, private and very secure back yard.		Maydena				https://www.airbnb.com.au/rooms/20623607	2 bedroom, 5 beds	6
South West Adventure Base	Accommodation (Hotels, Motels, holiday parks, camping, Flotals, Rotals)	Affordable accommodation and transport for adventurers into the Southwest National Park	16 Gourlay Street	Maydena	03 62882210	0400786327	swadventure@wildmail.com	http://maydena-tasmania.tripod.com/	2 rooms	6
Bonzaki	Accommodation (Hotels, Motels, holiday parks, camping, Flotals, Rotals)	Bonzaki is off-grid with its own electricity, and cooking in a wood fired oven. A quiet property for the adventurous traveller.		Molesworth				https://www.airbnb.com.au/rooms/6318040	3 bedrooms, 4 beds	6
Sally Wise Cooking Class	Food & Beverage	Sally Wise ABC Radio cooking guru shares her no-nonsense sweet and savoury recipes, as well as handy tips and tricks for trying it yourself at home.	179 Wyre Forest Rd	Molesworth	03 6261 1336	0408 569 423	sally@sallywise.com.au	https://sallywise.com.au/cooking-classes/		
Taxi's Combined Service (service the area from Hobart)	Transport (Taxi, Bus, Hire, Boat trips)	Taxi Services the area from Hobart region	1 Birdwood Ave	Moonah	132227					
United Taxi's (service the area from Hobart)	Transport (Taxi, Bus, Hire, Boat trips)	Taxi Services the area from Hobart region	113- 117 Albert Rd	Moonah	133222					
Waterfalls Café & Gallery	Food & Beverage	Café located at Mt Field.	90 Lake Dobson Rd	Mount Field	(03) 6288 1526		info@waterfallscafe.com.au	http://www.waterfallscafe.com.au		
Waterfalls Café photography tours	Outdoor experience (Parks, gardens, horse riding, guided walks)	Mt Field National Park has an amazing array of imagery to capture. Resident photographer (yes, he actually lives in Mt Field National Park) Greg Power is available for personalised Photographic Tours, or conducts a range of smaller group tours throughout the year.	90 Lake Dobson Rd	Mount Field	(03) 6288 1526		info@waterfallscafe.com.au	http://www.waterfallscafe.com.au/index.php/photo-tours		
Maydena Chalet Mt Field National Park	Accommodation (Hotels, Motels, holiday parks, camping, Flotals, Rotals)	Set among a beautiful pine forest, overlooking Mt Field in the National Heritage area.		Mount Field National Park	(03) 6288 1149		-	http://parks.tas.gov.au/index.aspx?base=3589	6 Guests, 3 bedrooms, 6 beds, 1 bath	8

Trading Name	Type	Short Description	Address 1	Address 2	Phone	Mobile	email	Website	Capacity Rooms	Capacity Number
The National Park Hotel	Accommodation (Hotels, Motels, holiday parks, camping, Flotals, Rotals)	This comfortable accommodation is situated in the heart of Mt Field and Russell Falls.	2366 Gordon River Road	Mount Field National Park	(03) 6288 1103		thenationalparkhotel@gmail.com	http://www.nationalparkhotel.com.au	Email request sent	
Horseshoe Falls 	Outdoor experience (Parks, gardens, horse riding, guided walks)	The Horseshoe Falls, a tiered-cascade waterfall, is located in the Central Highlands region of Tasmania		Mt Field	1300 827 727			http://waterfallssoftasmania.com.au/waterfalls/horseshoe_falls		
Lady Barron Falls 	Outdoor experience (Parks, gardens, horse riding, guided walks)	The Lady Barron Falls Circuit is a great short walk encompassing all the main points of interest within the lower section of Mount Field National Park.		Mt Field	1300 827 727			http://waterfallssoftasmania.com.au/waterfalls/lady_barron_falls		
Lake Dobson (Mt Field National Park) 	Outdoor experience (Parks, gardens, horse riding, guided walks)	Climbing nearly 1000 metres in around 15kms, this route takes you from the visitors centre at the entrance of Mt Field National Park to the car park at Lake Dobson. Although entirely on a gravel road that is open to traffic, this is a brilliant ride whether you're seeking the fun and beauty of riding in the snow in winter, seeing the fagus change colour in Autumn or heading up to enjoy the upper regions of the park through summer.		Mt Field	1300 827 727			http://www.parks.tas.gov.au/index.aspX?base=3597		
Land of the Giants Caravan Park & Campground	Accommodation (Hotels, Motels, holiday parks, camping, Flotals, Rotals)	The caravan park is set in forest by the Tyenna River and is located at the entrance to the National Park. There are 26 campsites and 14 serviced sites suitable for campers, caravans and campervans. Facilities include a shared toilet and shower block, coin-operated laundry facilities, and a covered kitchen and barbecue area.	Lake Dobson Road	Mt Field	(03) 6288 1149			https://www.discovertasmania.com.au/accommodation/landofthegiantscaravanpark	36 campsites	72
Mt Field Visitors Centre 	Tourism centre (Souvenirs, travel agency, info centre)	The Visitor Centre at the entrance of the park provides information on walks as well as comprehensive interpretation of the history, geology, plants and animals of the park. It's a great place to start your day and to learn more about the special features of the park.	66 Lake Dobson Rd	Mt Field	03 6288 1149			www.parks.tas.gov.au		

Trading Name	Type	Short Description	Address 1	Address 2	Phone	Mobile	email	Website	Capacity Rooms	Capacity Number
Seager's Lookout at Lake Fenton 🚩	Outdoor experience (Parks, gardens, horse riding, guided walks)	Seagers Lookout is a walk to a rocky area that offers views of the southwest wilderness. While you're there, the 10 minute return Woodland Walk near Lake Fenton is worth a visit.		Mt Field				http://wildtaswilderness.blogspot.com/2015/03/seagers-lookout.html		
Tarn Shelf 🚩	Outdoor experience (Parks, gardens, horse riding, guided walks)	The Tarn Shelf is a memorable daywalk, this is a delightful series of small glacial lakes. Access is from a track that leaves from the ski fields. Take the Urquart Track from the Lake Dobson car park to reach the ski fields.		Mt Field				http://www.parks.tas.gov.au/index.aspx?base=3597#7		
Tassie Bound	Sporting (golf, kayaking, bushwalking, fishing, biking)	Tassie Bound is a Tasmanian adventure kayaking tour business. We specialise in day tours on the Derwent River and South West National Park which are situated within a short driving distance from Hobart.		Mt Field		0417 008 422		http://www.tassiebound.com.au/tours/compare-all-tours/		
The Pandani Grove Nature Walk 🚩	Outdoor experience (Parks, gardens, horse riding, guided walks)	The remarkable pandani is just one of many subalpine plants that are found in Tasmania and nowhere else on Earth.		Mt Field	1300 827 727			http://www.parks.tas.gov.au/index.aspx?base=3597#5		
Tours Tasmania	Outdoor experience (Parks, gardens, horse riding, guided walks)	Guests are collected from accommodation or cruise ship and shuttled to experience Wilderness, Waterfalls & Wildlife. Experience some of Tasmania's most unique treasures from spectacular Russell Falls, the Tall Trees Walk, Tassie Devils & Hobart's Mt. Wellington.		Mt Field	1800777103	0439 035 463	bookings@tourstas.com.au	http://www.tourstas.com.au/tours/mt-field-mt-wellington-devils/		
Railtrack Riders Pty Ltd	Outdoor experience (Parks, gardens, horse riding, guided walks)	Railtrack Riders provides visitors with pedal-powered exclusive access to the southern Tasmanian rainforest via an historic rail line. Experience industrial relics of this time, now all but reclaimed by the forest. Travel at your own pace and fully experience the sights, sounds and smells of the rainforest.	3 Holmes St	Mt Field & Maydena		0427 206 864	mail@railtrackriders.com.au	railtrackriders.com.au		
Mt Lloyd 🚩	Outdoor experience (Parks, gardens, horse riding, guided walks)	Bushwalking tracks and hiking tracks.	Mount Lloyd Road and Paddy Flats Road	Mt Lloyd				https://hikinginsetasmania.blogspot.com.au/2015/12/mount-lloyd.html		

Trading Name	Type	Short Description	Address 1	Address 2	Phone	Mobile	email	Website	Capacity Rooms	Capacity Number
Fagus Festival 📍	events (fairs, markets, major events)	The festival showcases parts of Mt Field that are turning into delightful shades of rust red, auburn and gold — indicating the transformation of Tasmania's fagus tree, or <i>Nothofagus gunnii</i> .	Mt Field National Park	National Park		0400 968 570	Sam.Cuff@parks.tas.gov.au	https://www.facebook.com/events/712952085510873/		
Forest Secrets	Attractions (Animal, Dams, geographical)	It's a fun, multi-sensory, informative experience. Through interpretive displays with touch, taste and sniff opportunities, we reveal forgotten and fascinating stories from the Tasmanian forests' past and present, and hopefully inspire you to love your forests more dearly than ever.	2167 Gordon River Road	National Park		0468 411 009		http://www.forestsecrets.com.au/index.php/about-forest-secrets		
Left of field Caravan Park	Accommodation (Hotels, Motels, holiday parks, camping, Flotals, Rotals)	Left of Field is a self contained motor home/tent site just outside of Mt Field National Park. They are pet friendly and have the best 18 hole novelty golf course in Tassie.	2440 Gordon River Road	National Park		0418 136 434	adrian@leftoffield.net.au	http://www.leftoffield.net.au/Left_of_Field/look_page.html	80 sites (van/tent) limits to 20 vans at once to ensure pleasant stay.	160
Mt Field Day use area 📍	Public services (parks, toilets,)	Located 50 metres before the visitor centre, the day use area has a number of accessible sites with sheltered picnic tables and BBQs.	66 Lake Dobson Road	National Park	(03) 6288 1149			http://parks.tas.gov.au/index.aspx?base=3589		
Mt Field National Park 📍	Outdoor experience (Parks, gardens, horse riding, guided walks)	Mt Field National Park is one of Tasmania's most loved national parks. The park has a wide variety of scenic features and wildlife and offers a great range of facilities for day visitors.	66 Lake Dobson Road	National Park	(03) 6288 1149			http://parks.tas.gov.au/index.aspx?base=3589		
Mt Mawson Ski Fields 📍	Outdoor experience (Parks, gardens, horse riding, guided walks)	Mount Mawson is located within the Mount Field National Park approx. 1½ hours drive from Hobart in southern Tasmania. The ski area is at an altitude of approximately 1250m and usually gets fairly consistent snow falls during winter resulting in sufficient cover for downhill skiing from mid July to mid September. The area is open to the general public for downhill skiing / snow boarding.	Mt Field	National Park	03 6288 1149		mawson.skiclub@gmail.com	http://mtmawson.info		
Russell Falls 📍	Outdoor experience (Parks, gardens, horse riding, guided walks)	The falls are in Mt Field National Park, part of Tasmania's World Heritage Wilderness Area, just over a 1-hr drive from Hobart. One of three falls that share the same watercourse, Russel Falls has a unique character and is the centrepiece of the park.	66 Lake Dobson Rd	National Park	(03) 6288 1149			http://www.parks.tas.gov.au/index.aspx?base=5935		

Trading Name	Type	Short Description	Address 1	Address 2	Phone	Mobile	email	Website	Capacity Rooms	Capacity Number
Shutterbug Walkabouts	Outdoor experience (Parks, gardens, horse riding, guided walks)	Privately guided experiences in Tasmania with a local photographer. The Mt Field National Park tour take you through an array of natural wonders in Tasmania's oldest national park , a nature photographer's paradise...	Mt Field National Park	National Park		0417 599 283 or 0418 745 427	info@shutterbugwalkabouts.com.au	http://shutterbugwalkabouts.com.au/contact-us/		
The Derwent Valley Tasmanian Wild Food Festival 2017	Events (fairs, markets, major events)	This event brings together food, live entertainment and activities from all over Tasmania (and hopefully some off-shore visitors too) to experience and celebrate Tasmanian foods that are harvested and caught in the wild. With a range of food choices on offer - everything from native Tassie berries, new harvested leatherwood honey, to gourmet trout and eel, to grubs and choc-coated insects and much more - all offered by local Tasmanian community groups or businesses.	2167 Gordon River Road	National Park		0468 411 009.		https://www.airbnb.com/rooms/15425855?location=Maydena%2C%20Tasmania%2C%20Australia&checkin=&checkout=&adults=1&children=0&infants=0&guests=1&s=b0ifG6bD		
ANZAC Day Commemoration	Events (fairs, markets, major events)	Remembering those and paying tribute to those who have served. ANZAC Day and Remembrance Day services	Cenotaph, Circle Street	New Norfolk	03 626 12463 Derwent Valley RSL			-		
10 on High Street Café	Food & Beverage	Number 10 on High Street in New Norfolk has a wide menu with something for everyone. The have a separate gluten-free menu to make ordering easier, and all are reasonably priced. The staff are welcoming and open 6 days a week. Try the Chilli Wrap	10 High Street	New Norfolk		0412 452 328		https://www.facebook.com/pg/no10cafenn/about/?ref=page_internal		
20th Century Artefacts	Arts (museums, artisan)	Unique antique store	56 High Street	New Norfolk	(03) 6261 2500	0403 858-210		http://www.newnorfolk.org/~artifacts/		
ANZ Bank	Financial (ATMs, banks, currency exchange)	Bank	24 High Street	New Norfolk	13 13 14					
Apollo pizza	Food & Beverage	Pizza Takeaway open from 5pm 7 days	11 High Street	New Norfolk	03 6261 5544			http://apollo-pizza.business.site/		
Arthur Square	Public services (parks, toilets,)	This is a true rarity. A village green in an Australian town. It was approved as a green by Governor Lachlan Macquarie after he passed through the area in 1811. The placard on the edge of the green explains that "The Town was named Elizabeth Town after Governor Lachlan Macquarie's wife.	Central	New Norfolk				http://www.derwentvalley.tas.gov.au/dvcouncil/parks		

Trading Name	Type	Short Description	Address 1	Address 2	Phone	Mobile	email	Website	Capacity Rooms	Capacity Number
Athletics Carnival	Events (fairs, markets, major events)	Fairview School Athletics Carnival	211 Back River Road	New Norfolk	03 6261 7999					
Australian Day celebrations	Events (fairs, markets, major events)	5 and 10km walk/run, official proceeding, colour Fun Run - Proudly Supported by the Tasmanian Road Runners and New Norfolk Guardian	The Esplanade	New Norfolk	03 6261 8500		dvcouncil@dvc.tas.gov.au	http://www.derwentvalley.tas.gov.au/page.aspx?u=757		
Autumn Festival	Events (fairs, markets, major events)	A volunteer committee work hard ensuring there is something for the whole family to enjoy. Interactive games for children, animals, a smorgasbord of food and wine, craft stalls, five stages of music, together with businesses and community groups showcasing what's available in the Derwent Valley.	The Esplanade	New Norfolk		0418 124 358	entertainment@derwentvalleyautumnfestival.com.au	http://www.derwentvalleyautumnfestival.com.au		
Backpackers New Norfolk	Accommodation (Hotels, Motels, holiday parks, camping, Flotals, Rotals)	Situated in the historic precinct of Australian's oldest colonial hospital, All linen provided, hot showers, full kitchen, laundry, internet, security, fire protection.	43 George Street	New Norfolk		0424 183 444	willowcourt@bigpond.com	https://www.australiatourism.net.au/region/australia/tasmania/derwent-valley-and-central-highlands/new-norfolk/accommodation/backpacker-and-budget		56
Banjo's Bakery Café	Food & Beverage	The perfect destination to escape from the hectic pace and sit down and enjoy peaceful surroundings	20 High Street	New Norfolk	03 6261 1693		newnorfolk@banjos.com.au	http://banjos.com.au/location/banjos-new-norfolk/#6/-42.781/147.063		
Betty King's Grave	Religious / Cultural (Church, Aboriginal, temple, mosque, cemetery)	Betty King is allegedly the first white woman to set foot on Australian soil. Her grave is located at the Methodist Church in Magra, about 3km north of New Norfolk.	9 Burnett Street	New Norfolk				http://www.newnorfolk.org/~betty_king/		
Big Bargain Bottle Shop	Food & Beverage	Bargain bottleshop attached to the Star & Garter Hotel	87 High Street	New Norfolk	(03) 6261 4749					
Blackberries and Jam, New Norfolk	Retail outlets (shops, post, fuel, crafts)	Roadside Stall selling fresh fruit and homemade jams	Hay Court (Off Blair St)	New Norfolk						

Trading Name	Type	Short Description	Address 1	Address 2	Phone	Mobile	email	Website	Capacity Rooms	Capacity Number
Blair Street Store & Takeaway	Food & Beverage	Local takeaway store owned and staffed by friendly people. We serve best quality seafood, fried chips, grilled foods and burgers. We are open 7 days.	32 Blair Street	New Norfolk	03 6261 2757			https://www.facebook.com/pg/blairstreetstore/about/?ref=page_internal		
BWS	Food & Beverage	Bottle store chain	79 High Street	New Norfolk	03 6261 5266			https://bws.com.au/heres-to-you		
Cake Lady Café	Food & Beverage	Boutique Coffee & cake shop with retro shabby chic interior, great cooked food onsite.	12 Charles St	New Norfolk	03 6261 3878			https://www.facebook.com/pg/The-Cake-Lady-New-Norfolk-Tasmania-150868734923825/about/?ref=page_internal		
Caltex Woolworths	Retail outlets (shops, post, fuel, crafts)	Petrol Station	81 High Street	New Norfolk	(03) 6261 5973					
CBA ATM	Financial (ATMs, banks, currency exchange)	Automated teller machine (ATM)	51A High Street	New Norfolk	13 22 21					
Cheeky Little Place	Food & Beverage	Get your daily fix of finely brewed coffee and taste home cooked cakes, pastries, soups, curry & salads.	38 Burnett Street	New Norfolk		0427 461 889				
Christmas Pantomime	Events (fairs, markets, major events)	The Derwent Valley Players are a small troupe of thespians, this year they are performing the Wizard of Oz at 11am, 2pm and 5pm on Sat 16th Dec and 11am and 2pm on Sun 17th Dec	Memorial Hall	New Norfolk		040 385 8210	rozzie@newnorfolk.org	http://www.derwent-valley-players.org/		
Coles Express	Food & Beverage	Local Shop	27 Hamilton Road	New Norfolk	(03) 6261 2968					
Commonwealth Bank	Financial (ATMs, banks, currency exchange)	Bank	51A High Street	New Norfolk	(03) 6261 2644					
Debs B&B	Accommodation (Hotels, Motels, holiday parks, camping, Flotals, Rotals)	Located in Circle Street, just 100 metres from the High Street, Deb's Bed & Breakfast is close to shops, restaurants and public transport.	15 Circle Street	New Norfolk	03 6261 2444	0418 708 321		http://www.newnorfolk.org/~debs/	1 Queen 1 Twin Room	4

Trading Name	Type	Short Description	Address 1	Address 2	Phone	Mobile	email	Website	Capacity Rooms	Capacity Number
Derwent Valley (SUP) Stand up Paddle	Sporting (golf, kayaking, bushwalking, fishing, biking)	Stand Up Paddle boarding! a great way to get fit and have fun. The Derwent River up in the New Norfolk region is nice and flat and a great place to learn how to SUP. the scenery around the river will help you not to focus on falling in but to help you look up and stay up!!	Wharf on the Esplanade	New Norfolk		0418 729 391	info@derwentvalleySUP.com			
Derwent Valley Anglers Association	Sporting (golf, kayaking, bushwalking, fishing, biking)	Local Fishing Club, regular events, competitions and charity fundraisers	The Esplanade	New Norfolk			nnlaa1@hotmail.com	https://www.facebook.com/pg/New-Norfolk-Anglers-Club-192870627439701/about/?ref=page_internal		
Derwent Valley Cabs	Transport (Taxi, Bus, Hire, Boat trips)	Local Taxi Service	34 Barnett Ave	New Norfolk	(03) 6261 2257			https://www.aussieweb.com.au/business/derwent+valley+cabs/1328733		
Derwent Valley Community Market	Events (fairs, markets, major events)	The Derwent Valley Community Market operates on the 3rd Sunday of each month in the old hospital grounds – lots of bric-a-brac, fresh produce and crafts.	15 George Street	New Norfolk	(03) 6261 5230			https://www.dvchouse.org		
Derwent Valley Community Radio (98.9 FM)	Arts (museums, artisan)	TYGA-FM 98.9, the mission of TYGA-FM is to provide a community-based, non-commercial radio service for the people living in the areas covered by the station's signal; to entertain and enrich the lives of our listeners by presenting the significant and diverse in the fields of music, the arts, and ideas in an appealing, professional way to encourage new insights about life, people, and relationships in a changing world.	56 High Street	New Norfolk	03 6261-2000	0403 858-210		http://www.tygafm.org.au/?page_id=9		

Trading Name	Type	Short Description	Address 1	Address 2	Phone	Mobile	email	Website	Capacity Rooms	Capacity Number
Derwent Valley Field & Game Club	Sporting (golf, kayaking, bushwalking, fishing, biking)	Derwent Valley Field & Game Club Inc was established in 1973 by members of the New Norfolk community. Our licensed range is located 7km from New Norfolk on Boyer Rd and covers 16 acres on the banks of the Derwent River. shoot day is the third Sunday of each month from 9.30am	1065 Boyer Road	New Norfolk		0418 124 171		http://dvfg.com.au/index.php/contact-us		
Derwent Valley Link	Transport (Taxi, Bus, Hire, Boat trips)	O'Driscoll Coaches Derwent Valley Link is a local family owned company. We operate school bus and general access services between Hobart and the Derwent Valley and from Hobart to Bothwell. We also have buses available for charter. Services operate from Hobart to New Norfolk and the Derwent Valley daily and on weekdays only to Bothwell. Charter Service available, includes wheelchair (2) access vehicles.	17 Back River Road	New Norfolk	(03) 6261 4653		enquiries@derwentvalleylink.com.au	http://derwentvalleylink.com.au/		
Derwent Valley Medical Centre	Health (Drs, hospitals, spas)	Local doctors clinic in New Norfolk	11 Burnett Street	New Norfolk	(03) 62611399		dvmc@netspace.net.au	http://www.derwentvalleymedicalcentre.com.au		
Derwent Valley PCYC	Sporting (golf, kayaking, bushwalking, fishing, biking)	PCYC's mission is to provide low cost, positive, sporting, recreational, social and cultural programs in a safe environment primarily for 'at risk' youth.	Third Ave	New Norfolk	03 6261 1342		clubmanager@derwentvalleypcyc.org	http://www.pcyctas.org/derwent-valley.html		
Derwent Valley Railway	Arts (museums, artisan)	The Derwent Valley Railway was established in 1990 to preserve the Derwent Valley railway line. We are a not for profit, volunteer based organisation. Wants to grow operation to use its trains to travel from New Norfolk to Mt Field National Park. Also has guided tours to teach about how the trail system in the Derwent Valley used to work.	Station Street	New Norfolk	03 6261 1946		dvr@dvr.org.au	https://dvr.org.au		
Derwent Valley Relay for Life (Bi Annual event)	Events (fairs, markets, major events)	Making its debut in 2015, from the 25th-26th February 2017, the Derwent Valley will be hosting Relay For Life. Teams of 10-15 get together to raise money and then take it in turns to walk around a track at a relay-style overnight event – symbolising that cancer doesn't sleep, so neither do we!	Tynwald Park	New Norfolk		03 6212 5702	relayforlife@cancer.tas.org.au	https://www.facebook.com/events/1920269671547439/		

Trading Name	Type	Short Description	Address 1	Address 2	Phone	Mobile	email	Website	Capacity Rooms	Capacity Number
Derwent Valley School of Creative Woodwork	Retail outlets (shops, post, fuel, crafts)	The Derwent Valley School of Creative Woodwork offers boutique woodworking classes. The school is located in an idyllic setting. It is situated in Tynwald Park on the banks of the Derwent River. Classes are held on the drying floors of the Oast House.	77 Hobart Road	New Norfolk		0459 548 263	thedvscw@gmail.com	https://dvscw.com.au/short-courses/		
Derwent Valley Trout Tours - See details	Outdoor experience (Parks, gardens, horse riding, guided walks)	Contact McWilliams Outdoors, 41 High St, New Norfolk or Inland Fisheries Service 17 Back River Road, New Norfolk (03) 6165 3808		New Norfolk						
Derwent Valley Visitor Information Centre	Tourism centre (Souvenirs, travel agency, info centre)	The centre has the facilities to conduct historical searches including searching burial records and provide clients with written reports	Circle Street	New Norfolk			nnhicc@gmail.com	http://www.derwentvalley.tas.gov.au/page.aspx?u=578		
Eagle Snack Bar Take-away	Food & Beverage	Takeaway food, snack bar & café	15 Hamilton Road	New Norfolk	03 6261 2780			https://www.facebook.com/pages/Eagle-Snack-Bar/221431131557542		
Early Settlers Memorial	Historical	A memorial wall commemorates the early settlers of New Norfolk. The wall contains a series of plaques giving information on early settlers in the district	High Street	New Norfolk				http://monumentaustralia.org.au/themes/landscape/settlement/display/101918-early-settlers-memorial		
Esplanade Boatramp	Sporting (golf, kayaking, bushwalking, fishing, biking)	Boatramp access to Derwent River in the middle of New Norfolk	The Esplanade	New Norfolk						
Esplanade Jetty	Sporting (golf, kayaking, bushwalking, fishing, biking)	Jetty for access to Derwent river, fish, kayak, row, tie up	The Esplanade	New Norfolk						

Trading Name	Type	Short Description	Address 1	Address 2	Phone	Mobile	email	Website	Capacity Rooms	Capacity Number
Fairview Taxi's	Transport (Taxi, Bus, Hire, Boat trips)	Local Taxi Service	20 Fairfax Tce	New Norfolk		<u>0408 187 488</u>		https://www.facebook.com/pg/Fairview-Taxis-488596261335307/about/		
Fitzgerald Park	Public services (parks, toilets,)	Open park area located on the banks of the Derwent River.	Rocks Road	New Norfolk				http://www.derwentvalley.tas.gov.au/dvcouncil/parks		
Flowers for sale	Retail outlets (shops, post, fuel, crafts)	Roadside stall selling fresh cut flowers	Glenora Road (on left as you leave town)	New Norfolk						
Flywheel	Retail outlets (shops, post, fuel, crafts)	Owned by ourselves, Flywheel is a vintage office, stationery and letterpress studio located just a 2 minute walk from The Drill Hall Emporium.	42 High Street	New Norfolk	(03) 6261 1641			http://www.flywheel.net.au		
Friends of Frascati	Events (fairs, markets, major events)	Frascati dates back to 1834 when John Burnett, the first Colonial Secretary, built his country villa on the site. The Friends of Frascati committee instigated After Dark Tours of "Satan's House"..	Willow Court	New Norfolk				http://www.willowcourttasmania.org/2017/09/22/apiu-and-dvc-may-approve-tour-of-satans-house/		
Handmade Emporium	Retail outlets (shops, post, fuel, crafts)	Handmade craft store in New Norfolk.	55 High Street	New Norfolk		0498 217 841		https://www.facebook.com/Handmade-emporium-161398267340025/		
Hay For Sale (Seasonal)	Retail outlets (shops, post, fuel, crafts)	Square Hay Bales \$7	Opposite Tynwald Park	New Norfolk						

Trading Name	Type	Short Description	Address 1	Address 2	Phone	Mobile	email	Website	Capacity Rooms	Capacity Number
Head Above Water	Food & Beverage	At this place clients delve deep into delicious dishes, and order wonderful fish & chips. On Facebook, guests say that this place is worth 4.8.	32 Burnett Street	New Norfolk	03 626 13666			https://restaurantguru.com/Head-Above-Water-New-Norfolk		
Heimat Chalets	Accommodation (Hotels, Motels, holiday parks, camping, Flotals, Rotals)	A picturesque farmland in the heart of the scenic Derwent Valley. experience hand feeding and patting our friendly alpacas, sheep, miniature donkey and goats, not to mention Jack our border collie.	430 Blackhills Road	New Norfolk	(03) 6261 2843	0408 122 736	heimatchalets@bigpond.com	https://heimatchalets.com	1 House, 4 chalets, 1cottage	26
High Tea (Glen Derwent)	Food & Beverage	High tea in style set in Heritage home	Glen Derwent 44 Hamilton Road	New Norfolk		0427 480 057	stay@glenderwent.com	http://www.wherevent.com/detail/Glen-Derwent-Tea-High-Tea-35-bookings-essential		
Historical Information Centre	Historical	The Historical Information Centre is open to the public on the last Saturday of each month from 2.00pm to 4.00pm or each Thursday from 2.00pm to 4.00pm. The centre has the facilities to conduct historical searches including searching burial records and provide clients with written reports.	Shoobridge centre, Circle Street	New Norfolk	03 626 37753		nnhicc@gmail.com	http://aumuseums.com/tas/southern/new-norfolk-historical-information-centre-committee		
Inland Fisheries Service	Sporting (golf, kayaking, bushwalking, fishing, biking)	Managing trout fishing in Tasmania since 1864. Free access brochures have been developed for popular lakes and rivers which include maps showing each access point and provide important information for local and visiting anglers including anglers code of conduct, regulation, safety, environmental issues and fishery management objectives. Link to the INFISH APP	17 Back River Road	New Norfolk	03 6165 3808	0419 116 541	infish@ifs.tas.gov.au	www.ifs.tas.gov.au		
Junction Motel	Accommodation (Hotels, Motels, holiday parks, camping, Flotals, Rotals)	New Norfolk Accommodation--The Junction Motel offers a variety of room's types at budget prices	50 Pioneer Avenue	New Norfolk	(03) 6261 4615		office@junctionmotel.com.au	http://www.junctionmotel.com.au	28 Rooms	70

Trading Name	Type	Short Description	Address 1	Address 2	Phone	Mobile	email	Website	Capacity Rooms	Capacity Number
Junction Motel Lounge Bar	Food & Beverage	Attached to the Junction Motel. Open for breakfast, dinner and room service.	50 Pioneer Avenue	New Norfolk	(03) 6261 4615			http://www.junctionmotel.com.au/index.site.restaurants.235.html		
Kensington Park Trotting Track	Events (fairs, markets, major events)	The New Norfolk Pacing Club (NNPC) is one of the oldest in the state with its track at Kensington Park considered one of the best of its type in Australia. New Norfolk's Australia Day meeting attracts thousands who come from all over the state to enjoy great harness racing, in particular the New Norfolk Cup.	55/57 Kensington Street	New Norfolk			NNPCinc@bigpond.com	https://goracingtasmania.com.au/new-norfolk-pacing-club/		
KidFit Triathlon	Events (fairs, markets, major events)	The 2018 KidFit Triathlon and Family Fun Run events are a great way for families to have fun and get active together. Swim, cycle & run according to age groups and family fun run 1 or 2kms.	New Norfolk Swimming Pool	New Norfolk				https://www.bupa.com.au/health-and-wellness/campaigns/little-moments-matter/kid-fit-series		
Le Tour de Norfy	Events (fairs, markets, major events)	Le Tour de Norfy Cycle Challenge is supported by PMM Real Estate and bought to you by Claremont Rotary. This is a very scenic ride past hop fields, historic landmarks and of course takes in the fantastic Derwent River. Riders can choose a more moderate course of 38km New Norfolk to Bushy Park and return) or 76km (double loop of the 38km event) or the quite hilly route of 106km New Norfolk to north of Hamilton then return via Ellendale to New Norfolk) which are considered by some cyclists to be a real challenge.	Kensington Park	New Norfolk				https://www.eventbrite.com.au/e/le-tour-de-norfy-challenge-2017-tickets-38095707286#		
Light the Night	Events (fairs, markets, major events)	By raising money and carrying a lantern at a Leukaemia Foundation Light the Night event you can light the way for them.	Arthur Square	New Norfolk						

Trading Name	Type	Short Description	Address 1	Address 2	Phone	Mobile	email	Website	Capacity Rooms	Capacity Number
Lions Club - Christmas Carols	Events (fairs, markets, major events)	Lions Club of New Norfolk presents Carols by Candlelight 2017. Kids activities start from 5pm, including face painting, PCYC children's activities and the jumping castle. All children's activities are free. Carols start at 7pm. Bring your picnic blanket, gather the family and come to celebrate Christmas.	Tynwald Park	New Norfolk				http://newnorfolk.tas.lions.org.au/contact		
Martin Cash Pizza Café	Food & Beverage	Fresh baked Pizza, eat in or takeaway & deliveries	67 High Street	New Norfolk	03 6261 2150			https://www.facebook.com/pg/MartinCashPizza1975/about/?ref=page_internal		
McDonalds	Food & Beverage	Takeaway food, snack bar & café	Cnr Burnett & George Streets	New Norfolk	03 6261 1887			https://mcdonalds.com.au/		
Medieval Festival	Events (fairs, markets, major events)	If you're into everything medieval, from frocks, forging and general frivolity — then look no further than the Derwent Valley Medieval Festival. The event is held at Kensington Park, New Norfolk and will see the racing track converted into a pop-up village complete with castle entry gates, banquet hall and a stage for music.	Kensington Park	New Norfolk				https://au.eventbu.com/new-norfolk/2017-derwent-valley-medieval-festival/5342471		
Meet the Matron	Events (fairs, markets, major events)	Meet the Matron (and Tea and Charity) are both original plays written by Sharon Hutchison which have been performed a number of times in different settings. This year's performances during the Willow Court open days of the Hobart Show weekend were directed by Vivienne de Bressac.	Willow Court	New Norfolk		040 385 8210	rozzie@newnorfolk.org	http://derwent-valley-players.org/2017/MeetTheMatron/Index.php		
Millbrook Rise Boatramp	Sporting (golf, kayaking, bushwalking, fishing, biking)	All tide boat ramp site, easy access to Derwent River. Dual concrete boat ramp with timber walkway on one side and a pontoon platform the other side.	42°46'59.8"S 147°05'08.7"E, Lyell highway	New Norfolk	03 62 618 513			http://www.mast.tas.gov.au/facilities/millbrook-rise-boat-ramp/		

Trading Name	Type	Short Description	Address 1	Address 2	Phone	Mobile	email	Website	Capacity Rooms	Capacity Number
Mitre 10	Retail outlets (shops, post, fuel, crafts)	All your Hardware and outdoor needs	10 Charles St	New Norfolk	03 6261 3177			https://www.mitre10.com.au/locator/location/index/id/4942/s/Williams%20Mitre%2010/?__store=default		
My State	Financial (ATMs, banks, currency exchange)	Bank	45 High Street	New Norfolk	13 80 01					
National Australia Bank (NAB)	Financial (ATMs, banks, currency exchange)	Automated teller machine (ATM)	40 High Street	New Norfolk	13 22 65					
New Norfolk Antiques	Arts (museums, artisan)	They sell mid 19th to mid 20th century furniture with a focus on early 20th century blackwood, Tasmanian oak and especially Art Deco furniture.	15 Stephen Street	New Norfolk	(03) 6261 1636	0439 457 129	Mark@NewNorfolkAntiques.com.au	http://www.newnorfolkantiques.com.au/index.html		
New Norfolk Apartments	Accommodation (Hotels, Motels, holiday parks, camping, Flotals, Rotals)	Self contained studio and two bedroom apartments located in a quiet area of New Norfolk with stunning panoramic views of the glorious Derwent Valley, Derwent River and historic township of New Norfolk.	95b Sharland Ave	New Norfolk	(03) 6261 1836		veronica@theshingles.com.au	http://www.newnorfolkapartments.com.au	2 units	9
New Norfolk Bowls Club	Sporting (golf, kayaking, bushwalking, fishing, biking)	Community based sports club	99 Ferry Street	New Norfolk	(03) 6261 2675			http://bowlsclub.org/club/4194/		
New Norfolk Caravan Park	Accommodation (Hotels, Motels, holiday parks, camping, Flotals, Rotals)	The New Norfolk Caravan Park is located on the banks of the Derwent River at New Norfolk which is approximately 36kms North West of Hobart. The park has 40 Powered Sites, 28 of which are drive through sites. The other 12 are suited for motorhomes and small caravans. There are also 25 unpowered sites available.	1 The Esplanade	New Norfolk	(03) 6261 1268		info@newnorfolkcp.com	http://newnorfolkcp.com	40 powered, 25 unpowered sites	150
New Norfolk Christmas Fair	Events (fairs, markets, major events)	New Norfolk's Rotary Christmas Fair will run from 10am - 3pm, featuring market stalls and free activities for kids.	High Street	New Norfolk			president.derwentvalley@rotary9830.org.au	http://www.rotary9830.org.au/derwentvalleyrotary/		

Trading Name	Type	Short Description	Address 1	Address 2	Phone	Mobile	email	Website	Capacity Rooms	Capacity Number
New Norfolk Christmas Parade	Events (fairs, markets, major events)	Santas Little helpers are busy putting together an even bigger parade and fair to celebrate the Christmas season, joint Santa from 12noon to 1pm.	Arthur Square	New Norfolk			board@dvrotary.org.au	https://au.eventbu.com/new-norfolk/new-norfolk-christmas-parade-fair/5714305		
New Norfolk Golf Club	Sporting (golf, kayaking, bushwalking, fishing, biking)	New Norfolk Golf Course is a 9 hole, Par 69 course, and is 5205 metres. Excellent value green fees.	1 Howell Dr	New Norfolk	Phone: (03) 6261 2653			http://tasmania.golfer.com.au/directory/new-norfolk-golf-club-tasmania/986		
New Norfolk Gun Shop (+ fishing tackle) McWilliams Outdoors	Retail outlets (shops, post, fuel, crafts)	For all your hunting and fishing gear, drop in and see Ray who has passion for both and all the gear you'll need.	41 Hight Street	New Norfolk	03 6261 3444	0418 124 171		http://www.newnorfolkgunshop.com/contactus.html		
New Norfolk Hotel	Food & Beverage	A comfortable, food-serving pub with accommodation and tote in New Norfolk, Tasmania!	79 High Street	New Norfolk	03 6261 2666		newnorfolkhotel@bigpond.com.au	http://www.newnorfolkhotel.com.au/		
New Norfolk Rowing Club	Sporting (golf, kayaking, bushwalking, fishing, biking)	A small rowing club situated on the picturesque banks of the Derwent River at New Norfolk in the greater Hobart area, Tasmania. Rowers range in age and experience from school age through to masters with an elite rower or two thrown into the mix for good measure.	44 Rocks Road	New Norfolk			secretary@nnrc.org.au	http://www.nnrc.org.au/Index.html		
New Norfolk Swimming Pool	Sporting (golf, kayaking, bushwalking, fishing, biking)	Ideally located adjacent to the Derwent River with the open space and ambiance of the Esplanade parkland. A walking /cycling track leads to the award winning Tynwald Park via the wetland.	The Esplanade	New Norfolk	(03) 6261 8500	0488 904 401		http://www.derwentvalley.tas.gov.au/page.aspx?u=552		
New Norfolk Taxi's	Transport (Taxi, Bus, Hire, Boat trips)	Local Taxi Service	18 Goldsmith St	New Norfolk	(03) 6261 2323					

Trading Name	Type	Short Description	Address 1	Address 2	Phone	Mobile	email	Website	Capacity Rooms	Capacity Number
New Norfolk Tennis Club	Sporting (golf, kayaking, bushwalking, fishing, biking)	Four Hard Courts	9 Third Ave	New Norfolk			hdwolff@dodo.com.au	http://www.tennisvenues.com.au/venue/new-norfolk-tc		
ObstaSplash	Events (fairs, markets, major events)	ObstaSplash is 100% fully inflatable obstacle course with a mixture of wet and dry inflatables. This event is open to participants 13 years and upwards.	Tynwald Park	New Norfolk			admin@obstasplash.com	http://www.obstasplash.com/tas-rego/		
Old Colony Inn	Accommodation (Hotels, Motels, holiday parks, camping, Flotals, Rotals)	One of the town's oldest registered properties. This historic home began life in 1815 as a cellar for storage of hops and was later extended with a mud brick lower floor. The convict brick upper floor was added in 1835 which now proudly houses our colonial accommodation.	21 Montagu St	New Norfolk	(03) 6261 2731			http://www.newnorfolk.org/~old_colony_inn/	3 rms	6
Open Water Competition	Events (fairs, markets, major events)	Rostered annual competition, this weekend in open waters. Heaviest trout prizes will be awarded in both senior/junior categories as well as average weight and longest 5 fish awards. With warm weather it is be an excellent weekend to get out and catch some good trout.	The Esplanade	New Norfolk			nnlaa1@hotmail.com	https://www.facebook.com/pg/New-Norfolk-Anglers-Club-192870627439701/about/?ref=page_internal		
Patchwork Café	Food & Beverage	The Patchwork Café opened 2010 and has been growing in popularity year by year ever since. It features both indoor and outdoor dining areas. It is recognised as the No.1 in Trip Advisor for the area. "The only supplier in the area of Villino coffee" Tucked away one block behind the Main Street, the Patchwork Cafe is surrounded by antique and homewares stores in an old hospital complex. It was a pleasant surprise.	15 George Street	New Norfolk	0417 916 479			http://www.patchworkcafe.com/map.html		
Peppermint Hill Lookout	Outdoor experience (Parks, gardens, horse riding, guided walks)	The best lookout spot in New Norfolk, overlooking the Derwent River, this spectacular spot has views of the river and valley – a must for all photographers professional and amateur!	101 Pulpit Rock Rd	New Norfolk				http://www.newnorfolk.org/~pulpit_rock/		

Trading Name	Type	Short Description	Address 1	Address 2	Phone	Mobile	email	Website	Capacity Rooms	Capacity Number
Phoenix Garden Centre	Retail outlets (shops, post, fuel, crafts)	Suppliers of Pet Food, Garden Supplied & Nursery Plants. Phoenix Garden Centre was founded in 2013 to help the local community easily attain the garden tools and products needed to create beautiful landscapes.	120 Glebe Road	New Norfolk		0402 772 960	lindenproduce@gmail.com	https://www.phoenixgarden.com.au/		
Plants for sale New Norfolk	Retail outlets (shops, post, fuel, crafts)	Local produce roadside stall	Lachlan Road	New Norfolk						
Potatoes for Sale New Norfolk	retail outlets (shops, post, fuel, crafts)	Roadside sign, vendor selling potatoes. Located just prior to Tynwald Estate turnoff	Lyell Highway	New Norfolk						
Pulpit Rock Lookout 📍	Outdoor experience (Parks, gardens, horse riding, guided walks)	The best lookout spot in New Norfolk, overlooking the Derwent River, this spectacular spot has views of the river and valley – a must for all photographers professional and amateur!	101 Pulpit Rock Rd	New Norfolk				http://www.newnorfolk.org/~pulpit_rock/		
Purple Paddle for Maddie	Events (fairs, markets, major events)	A dragon boat club that paddles from the Montrose Foreshore, Glenorchy and New Norfolk. The club began in 2012 with a small number of enthusiastic paddlers who wanted to share the joys of dragon boating with the wider community.	The Esplanade	New Norfolk	0411 138 252	0431 959 913	mocodragons@outlook.com	www.mocodragons.com		
Raven Gallery	Retail outlets (shops, post, fuel, crafts)	Showcases the creative work of Tasmanian Artists and Makers and is always looking for new artists and makers to extend the range on offer. Artists and makers with work in the gallery come from the Derwent Valley, Deloraine, Port Arthur, Hobart, Burnie - and other areas across Tasmania	46 High Street	New Norfolk		0438 198 025	tammy@ravengallery.com.au	https://www.ravengallery.com.au/		
rediATM	Financial (ATMs, banks, currency exchange)	Automated teller machine (ATM)	45 High Street	New Norfolk	1300 650 501					
Remembrance Day	Events (fairs, markets, major events)	A remembrance service and wreath laying to commemorate the anniversary of the armistice that silenced the guns of World War I.	The cenotaph, Circle St	New Norfolk				http://www.news.com.au/national/tasmania/dozens-of-places-to-attend-a-remembrance-day-service-in-tasmania/news-story/57dec64912c63f55f7acba113c7ec529		
Ring Road Antique Centre	Arts (museums, artisan)	Ring Road antique centre has 15 dealers under one roof. Located in New Norfolk.	100 Ring Road	New Norfolk	(03) 6261 5880		ringroadantiques@bigpond.com	http://www.ringroadantiques.com		

Trading Name	Type	Short Description	Address 1	Address 2	Phone	Mobile	email	Website	Capacity Rooms	Capacity Number
Rosie's Inn	Accommodation (Hotels, Motels, holiday parks, camping, Flotals, Rotals)	An unique relaxing Tasmanian style, <i>unashamedly old Style with modern comforts</i> . A stroll in our extensive gardens will take you to another place and time.	5 Oast St	New Norfolk	(03) 6261 1171			https://www.airbnb.com.au/rooms/16665821	1 Room	3
RV Stopover area & Self contained camping	Accommodation (Hotels, Motels, holiday parks, camping, Flotals, Rotals)	RV and self contained camp site on edge of New Norfolk	42°46'59.8"S 147°05'08.7"E, Lyell highway	New Norfolk	03 62 618 513				Van Sites	20
Saints and Sinners B&B	Accommodation (Hotels, Motels, holiday parks, camping, Flotals, Rotals)	A fantastic building and so quirky, with the original pre 1900 features, great location. You will love the history of the town and the antiques shops	93 High Street	New Norfolk	03 6261 1877		bookings@saintsandsinnersbnb.com.au	https://www.saintsandsinnersbnb.com.au/#	2 Dble, 1 Triple, 1 family	11
Saints and Sinners JDs Café	Food & Beverage	A great little place for a relaxing & yummy food, great staff and excellent service, daily specials	93 High Street	New Norfolk	03 6261 1877		bookings@saintsandsinnersbnb.com.au	https://www.saintsandsinnersbnb.com.au/#		
Service Tasmania	Financial (ATMs, banks, currency exchange)	Government services and transaction	14 Bathurst Street	New Norfolk	1300135513		sthelp@service.tas.gov.au	http://www.service.tas.gov.au/about/		
Shanghai Restaurant	Food & Beverage	BYO. Cantonese. Our menu includes most of the popular Chinese and Asian dishes providing you with a variety of taste and style.	50 High Street	New Norfolk	(03) 6261 2866			https://www.facebook.com/pg/singhairestaurantnewnorfolk/about/?ref=page_internal		
Shell Petrol	Retail outlets (shops, post, fuel, crafts)	Petrol Station	27 Hamilton Road	New Norfolk	(03) 6261 2968			http://www.colesexpress.com.au		
Shell Questacon	Events (fairs, markets, major events)	We're the <i>Shell Questacon Science Circus</i> - science graduates bringing lively presentations of science to towns and schools across regional Australia while we study for a Master of Science Communication Outreach.	Third Ave	New Norfolk		0447 160 124		https://www.questacon.edu.au/events/sqsc/public-exhibition/new-norfolk		
Shingles Riverside Cottage	Accommodation (Hotels, Motels, holiday parks, camping, Flotals, Rotals)	Self contained accommodation cottages at New Norfolk in The heart of the beautiful Derwent Valley yet only 30 minutes to Hobart and 45 minutes to Hobart Airport	117 Glenora Road	New Norfolk	(03) 6261 1836	0438 305 588	veronica@theshingles.com.au	http://www.theshingles.com.au	4 rooms	20

Trading Name	Type	Short Description	Address 1	Address 2	Phone	Mobile	email	Website	Capacity Rooms	Capacity Number
Star & Garter Hotel Bar & Restaurant	Food & Beverage	Country pub atmosphere, great stopover for food or drink.	87 High Street	New Norfolk	03 6261 2666			https://www.tripadvisor.com.au/Restaurant_Review-g504312-d4791941-Reviews-Star_Garter_Bistro-New_Norfolk_Tasmania.html		
Subway	Food & Beverage	Fresh , made to order sandwiches and catering	19 High Street	New Norfolk	03 6261 1346			http://www.subway.com/en-au		
Tassie Bound	Outdoor experience (Parks, gardens, horse riding, guided walks)	This 5 hour kayaking tour commences at the mouth of the Styx River. Paddle downstream into the mighty Derwent River to take in sweeping views of the iconic Wellington Range, pass under historic railway bridges and perhaps even see a platypus, a sea eagle or some acrobatic trout before stopping for a fresh gourmet riverside lunch by a local waterfall.	11 Pioneer Avenue	New Norfolk		0417 008 422	fiona@tassiebound.com.au	http://www.tassiebound.com.au/tours/the-derwent-river-rapids-kayak-tour/		
The Big Tasmanian Rock Shop	Retail outlets (shops, post, fuel, crafts)	Rocks, minerals, crystals, Gems, gifts	100 Ring Road	New Norfolk	03 6261 3327 03 6249 7315		tony@sunshinetas.com	https://www.facebook.com/bigtasrockshop/		
The Close	Retail outlets (shops, post, fuel, crafts)	Arts, Crafts & Souvenirs	6 Bathurst Street	New Norfolk	0408 056 149	0437 923 039				
The Drill Hall Emporium	Retail outlets (shops, post, fuel, crafts)	The Drill Hall Emporium Antiques is situated in historic New Norfolk, just a 30 minute drive from Hobart along the beautiful Derwent River.	7 Stephen Street	New Norfolk	(03) 6261 3651		mail@thedrillhall.com.au	http://www.thedrillhall.com.au		
The Pavilion - Woodbridge restaurant	Food & Beverage	Fully Licensed restaurant located at the Woodbridge mansion	6 Bridge Street	New Norfolk		0417 996 305	reservations@woodbridgenn.com.au			
The Toll house	Historical	Built in 1841 at the time of the first bridge across the Derwent, the toll keeper collected a toll from all users until 1874. Contact Parks and Wildlife Tasmania	Rocks Road, Fitzgerald Park	New Norfolk			tollhouse@bigpond.com	http://www.newnorfolk.org/~tollhouse/		
The Valley Car wash	Retail outlets (shops, post, fuel, crafts)	Car wash	51 Hamilton Rd	New Norfolk	(03) 6261 2200					
Top of the town Bakery	Food & Beverage	Baked fresh daily, pies & cakes	9 High Street	New Norfolk	03 6261 5552			http://tasmanianfoodguide.com.au/listing/top-of-the-town-bakery.html		

Trading Name	Type	Short Description	Address 1	Address 2	Phone	Mobile	email	Website	Capacity Rooms	Capacity Number
Trout Opening Weekend - Competition	Events (fairs, markets, major events)	Celebrating the trout opening season, anglers are invited to enter, weigh-in back at the club Rotunda on the Esplanade at 4:30pm	The Esplanade	New Norfolk			nnlaa1@hotmail.com	https://www.facebook.com/pg/New-Norfolk-Anglers-Club-192870627439701/about/?ref=page_internal		
Turriff Lodge	Historical	The hop kilns are all that remains of what is probably one of the most important pieces of Tasmanian history. Once the home of Sir John and Lady Jane Franklin, Turriff Lodge is no longer standing.	Turriff Lodge Drive	New Norfolk				http://www.walktt.com.au/turriff/index.htm		
Tynwald Park	Public services (parks, toilets,)	A popular place for family BBQ's and picnics, the park has several sheltered BBQ areas equipped with electric barbecues. There is a fenced children's educational bike track complete with traffic lights and road signs. Some other facilities include fitness equipment, cricket practice nets, soccer and football oval, open space public toilets with disabled access and childrens play equipment.	Town Centre	New Norfolk				http://www.derwentvalley.tas.gov.au/dvcouncil/parks		
Tynwald Restaurant	Food & Beverage	Tynwald offers both bed and breakfast and self-catering accommodation near Hobart. Set amid 16 riverfront hectares in Tasmania's beautiful Derwent Valley, you can stroll at your leisure, breathe in the fresh country air and imagine the days gone by.	1 Tynwald Road	New Norfolk	(03) 6261 2667		tynwald@trump.net.au	http://www.tynwaldtasmania.com/restaurant/		
Tynwald Willow Bend Estate	Accommodation (Hotels, Motels, holiday parks, camping, Flotals, Rotals)	Heritage accommodation and restaurant, also in New Norfolk.	1 Tynwald Road	New Norfolk	(03) 6261 2667		tynwald@trump.net.au	http://www.tynwaldtasmania.com	5 rooms + 2 cottages	25
U-Bet (New Norfolk Hotel)	Entertainment (Cinema, Movie hire, theatre)	The Tote Tasmanian betting agent	79 High Street	New Norfolk	03 6261 2666		newnorfolkhotel@bigpond.com.au	http://www.newnorfolkhotel.com.au/		
United Petroleum	Retail outlets (shops, post, fuel, crafts)	Petrol Station	20 Burnett Street	New Norfolk	03) 6261 1135					
Valleyfield Oast House 	Historical	The Valleyfield homestead is one of the oldest buildings in New Norfolk. Built as a single storey brick house, the shingled roof extends to a traditional verandah with columns		New Norfolk				https://www.flickr.com/photos/odille/sets/72157628107148270/		

Trading Name	Type	Short Description	Address 1	Address 2	Phone	Mobile	email	Website	Capacity Rooms	Capacity Number
Vintage Fair (Glen Derwent)	Events (fairs, markets, major events)	Vintage fair in heritage grounds	Glen Derwent 44 Hamilton Road	New Norfolk		0427 480 057	stay@glenderwent.com	http://www.wherevent.com/detail/Glen-Derwent-Vintage-Fair		
Walking through Time Heritage Trail	Historical	Follow the "Walking Through Time trail to discover the fascinating history of New Norfolk" with interpretation panels located around New Norfolk. Be guided as you walk around this historic town by downloadable podcasts.	New Norfolk township	New Norfolk				http://www.walktt.com.au/		
War memorial Hall New Norfolk	Historical	New Norfolk War Memorial Hall was erected in memory of those who served	Circle Street	New Norfolk				http://monumentaustralia.org.au/display/101831-new-norfolk-war-memorial-hall		
Wattle grubs	Retail outlets (shops, post, fuel, crafts)	Roadside stall selling local grubs	7 Hobart Road (Lyell Highway)	New Norfolk						
Willow Court Antique Centre	Arts (museums, artisan)	Antiques centre in New Norfolk.	15 George Street	New Norfolk	(03) 6261 5050		willowcourt@bigpond.com	http://www.willowcourt.com.au/antiques/index.html		
Willow Court Motel	Accommodation (Hotels, Motels, holiday parks, camping, Flotals, Rotals)	Willow Court Motel, New Norfolk, Tasmania is family owned and operated. Our aim is to provide motel accommodation that is clean, comfortable and affordable with friendly and helpful service.	17 George Street	New Norfolk	03) 6261 4281			https://www.google.com.au/maps/place/Willow+Court+Motel/@-42.7832598,147.0623758,15z/data=!4m5!3m4!1s0x0:0xbb6b3c8ffb53075!8m2!3d-42.7832598!4d147.0623758	19 rooms	55
Woodbridge on the Derwent	Accommodation (Hotels, Motels, holiday parks, camping, Flotals, Rotals)	A boutique luxury accommodation situated on banks of the Derwent River, in a convict built Georgian mansion.	6 Bridge Street	New Norfolk		0417 996 305	reservations@woodbridgenn.com.au	http://www.woodbridgenn.com.au	8 Rooms	16

Trading Name	Type	Short Description	Address 1	Address 2	Phone	Mobile	email	Website	Capacity Rooms	Capacity Number
Woolworths	Food & Beverage	Supermarket for local produce/food for hotel stay. Located in New Norfolk	51-61 George Street	New Norfolk	(03) 6262 2103					
Art Deco Manor (Admin Building)	Accommodation (Hotels, Motels, holiday parks, camping, Flotals, Rotals)	An Art Deco Manor of abundant proportions, only 30 minutes drive to Hobart and about 15 minutes to MONA (Museum of Old and New Art) nestled in the Derwent Valley with picturesque views from every window.	Willow Court	New Norfolk				https://www.airbnb.com.au/rooms/16574139	1 bedroom, 1 bed	2
Bush Inn	Accommodation (Hotels, Motels, holiday parks, camping, Flotals, Rotals)	As originally built, the Bush Inn holds title of Australia's oldest pub. The Bush Inn has three bars, 20 accommodation rooms, billiard room, bistro & a huge 180m2 deck boasting magnificent views over the Derwent River.	49-51 Montagu Street	New Norfolk	(03) 6261 2256			https://publocation.com.au/pubs/tas/new-norfolk/bush-inn-hotel	20 rooms	40
Bush Inn	Food & Beverage	The Bush Inn has a cosy ambience and is the perfect place to relax with friends while enjoying a drink or sharing a meal.	49-51 Montagu Street	New Norfolk	(03) 6261 2256			https://publocation.com.au/pubs/tas/new-norfolk/bush-inn-hotel		
Derwent Valley Resort	Accommodation (Hotels, Motels, holiday parks, camping, Flotals, Rotals)	Derwent Valley Resort is the perfect base to many of Tasmania's attractions.	34 Lower Road	New Norfolk	<u>(03) 6261 2224</u>		derwentvalleyresort@gmail.com	http://www.derwentvalleyresort.com	60 rooms	126
Explorers Lodge	Accommodation (Hotels, Motels, holiday parks, camping, Flotals, Rotals)	The Tasman Hideaway is tucked at the side of the house and has a separate entrance. Explorers Lodge offers comfortable en-suited Bed and Breakfast rooms and a self contained one or two bedroom Apartment.	105 Derwent Terrace	New Norfolk		0497 000 760		http://explorerslodge.com.au/	2 bedroom, 2 beds	4
Glen Derwent	Accommodation (Hotels, Motels, holiday parks, camping, Flotals, Rotals)	A range of accommodation from self-contained cottages to grand, antique-furnished bedrooms. You can book one or more rooms and/or cottages, or the entire main house, cottages and grounds.	44 Hamilton Rd	New Norfolk		0427 480 057			5 rooms	10
Hamlet Downs Country Accommodation	Accommodation (Hotels, Motels, holiday parks, camping, Flotals, Rotals)	Hamlet Downs offers guests high quality accommodation in private suites.	50 Gully Road	New Norfolk	(03) 6288 1212	<u>0411 118 051</u>	info@hamletdowns.com	http://www.hamletdowns.com	3 suites	10

Trading Name	Type	Short Description	Address 1	Address 2	Phone	Mobile	email	Website	Capacity Rooms	Capacity Number
Pancakes By The Pond	Food & Beverage	Café and restaurant is licenced and there are also BBQ facilities that you can hire out	70 Salmon Ponds Road	New Norfolk	(03) 6261 5663		office@salmonponds.com.au	http://www.salmonponds.com.au/pancakes-by-the-ponds/	Restaurant	42
Pioneer Cottage	Accommodation (Hotels, Motels, holiday parks, camping, Flotals, Rotals)	Built in 1946 and situated in the heart of New Norfolk, is this quaint little cottage, perfect for a small family.	20 Pioneer Avenue	New Norfolk		0404 818 312		http://www.pioneercottage.com.au	6 Guests, 3 bedrooms, 4 beds, 1 bath	6
Quaint Cottage	Accommodation (Hotels, Motels, holiday parks, camping, Flotals, Rotals)	This charming cottage is close to parks, coffee shops, award-winning wineries, antique shops, The Agrarian Kitchen, National Parks, (15-20 minutes from) MONA, and (30 minutes from) Hobart.		New Norfolk				https://www.airbnb.com.au/rooms/13848758	1 bedroom, 2 beds	2
Single Bedroom at Glen Derwent	Accommodation (Hotels, Motels, holiday parks, camping, Flotals, Rotals)	A single bedroom in a heritage home	44 Hamilton Rd	New Norfolk		0427 480 057		https://www.airbnb.com.au/rooms/18423207	1 bedroom, 1 bed	1
St Matthew's Anglican Church	Religious / Cultural (Church, Aboriginal, temple, mosque, cemetery)	Possibly Tasmania's oldest church, the church, which has been changed significantly over the years, was consecrated in 1828 by Archdeacon Scott from Sydney	6 Bathurst Street	New Norfolk	(03) 6261 2223					
The Agrarian Kitchen Eatery & Store	Food & Beverage	The vision is to create a space where local, seasonal produce is celebrated. Where the diner experiences a true sense of place through the food they eat. Where the ingredients speak for themselves with little adornment.	11A The Avenue	New Norfolk	(03) 6261 1099			http://www.theagrariankitchen.com/The_Agrarian_Kitchen/The_Agrarian_Kitchen_Eatery_%26_Store.html		76 guests max
The Derwent Cottage	Accommodation (Hotels, Motels, holiday parks, camping, Flotals, Rotals)	Close to the amenities of Hobart.		New Norfolk				https://www.airbnb.com/rooms/15425855?location=Maydena%2C%20Tasmania%2C%20Australia&checkin=&checkout=&adults=1&children=0&infants=0&guests=1&s=b0ifG6bD	1 bedroom, 4 beds	5

Trading Name	Type	Short Description	Address 1	Address 2	Phone	Mobile	email	Website	Capacity Rooms	Capacity Number
The Granary	Accommodation (Hotels, Motels, holiday parks, camping, Flotals, Rotals)	All that you need. A cosy lounge, easy walk in shower on the ground floor. With a wood fire and off peak heating.		New Norfolk				https://www.airbnb.com.au/rooms/757987	1 bedroom, 1 beds	3
The King's Own Inn. Circa 1826	Accommodation (Hotels, Motels, holiday parks, camping, Flotals, Rotals)	Heritage Bed and Breakfast accommodation in the picturesque Derwent Valley (30 mins from Hobart). Be our sole guests in a secluded location only 1 minute walk from all shops and services.	1 Hill Street	New Norfolk		0416 149 681	allison@kingsowninn.com.au	http://www.kingsowninn.com.au/	1 bedroom, 1 bed	2
The Master's Stable at Glen Derwent	Accommodation (Hotels, Motels, holiday parks, camping, Flotals, Rotals)	A 200-year-old, convict-built mansion and outbuildings hidden behind hawthorn hedges and set in 5 hectares of park-like pasture and gardens	44 Hamilton Rd	New Norfolk		0427 480 057		https://www.airbnb.com.au/rooms/15575133	1 bedroom, 1 bed	2
The Oasthouse Cottage CURRENTLY CLOSED	Accommodation (Hotels, Motels, holiday parks, camping, Flotals, Rotals)	The residence has been converted from an 19th century hop kiln and serves as colonial accommodation. It features large expansive rooms, a peaceful recreational spaces, and modern conveniences. Direct to scenic walks, 10 minute walk to the high street and only 25 minutes from Hobart	Lyell Highway	New Norfolk		0453 548 263	thedvscw@gmail.com	https://www.airbnb.com.au/rooms/12070182	5 Guests, 2 bedrooms, 5 beds, 1 bath	4
The Salmon Ponds	Outdoor experience (Parks, gardens, horse riding, guided walks)	This 19th Century English garden has plenty of activities such as Historic Trout Hatchery & Ponds, fishing, BBQ facilities, Café and licensed restaurant and gift shop.	70 Salmon Ponds Road	New Norfolk	(03) 6261 5663		office@salmonponds.com.au	http://www.salmonponds.com.au		
The Salmon Ponds Conference and Meeting Facility	Food & Beverage	Conference room holds 28 however there is a court yard area which can accommodate up to 65 patrons.	70 Salmon Ponds Road	New Norfolk	(03) 6261 5663		office@salmonponds.com.au	http://www.salmonponds.com.au	Conference	65
The Tank Cottage at Glen Derwent	Accommodation (Hotels, Motels, holiday parks, camping, Flotals, Rotals)	A self contained cottage within the Glen Derwent estate suitable for a couple or young family. Glen Derwent is a 200-year-old, convict-built mansion and outbuildings hidden behind hawthorn hedges and set in 5 hectares of park-like pasture and gardens.	44 Hamilton Rd	New Norfolk		0427 480 057		https://www.airbnb.com/rooms/16339762	1 bedroom, 3 beds	5
Willow Court ↗	Historical	Willow Court' is a superb old stone building which was built as a military hospital in 1830-31. Only one room wide, with wide verandahs and gabled two storey sections at the corners and in the centre, Willow Court was originally conceived by Governor Arthur as a location where invalid convicts could be housed.	15 George Street	New Norfolk				http://www.newnorfolk.org/~willow_court/		

Trading Name	Type	Short Description	Address 1	Address 2	Phone	Mobile	email	Website	Capacity Rooms	Capacity Number
Lachlan Hotel	Accommodation (Hotels, Motels, holiday parks, camping, Flotals, Rotals)	The Lachlan Hotel is a family run business offering country style meals and accommodation. It has seven standard hotel rooms with shared bathroom facilities. It has a public bar, guest lounge and dining room.	6936 Lyell Highway	Ouse	(03) 6287 1335			https://www.tripadvisor.com.au/Hotel_Review-g504316-d5986379-Reviews-Lachlan_Hotel-Ouse_Tasmania.html		
Ouse Country Club	Outdoor experience (Parks, gardens, horse riding, guided walks)	The course is mainly flat with well mounded greens and some bunkers. Sixteen tees add variety to this scenic 9 hole course. Combined with a bowling club to form the Ouse Country Club, this course is well worth a visit when in the area.	Lyell Highway	Ouse	(03) 6287 1264			https://www.discovertasmania.com.au/attraction/ousecountryclub		
Ashbolt Farms	Retail outlets (shops, post, fuel, crafts)	A family run farm producing high quality and medal winning olive oils, salad dressings, elderberry and elderflower products. Products only available online or from New Norfolk outlets.	Glenora Road	Plenty	03 6261 2203		info@ashbolt.com.au	http://www.ashbolt.com.au/		
Big River Highland Cattle	Food & Beverage	Ethically raised sustainable Scottish Highland Beef grown on a picturesque property in the Derwent Valley, Tasmania. Selling direct to consumers & chefs. Not open to the public as yet.	1463 Glenora Road	Plenty		0418 520 100	bigriverhighlandbeef@gmail.com	https://www.facebook.com/pg/BigRiverHighlandBeef/about/?ref=page_internal		
Bridge House on the Plenty River	Accommodation (Hotels, Motels, holiday parks, camping, Flotals, Rotals)	Unique 2 bedroom split level cottage with kitchenette/BBQ facilities & sauna on a quiet property (forest, gardens, river). Great place for fly fishing in the Plenty river, and just 15 minutes drive from the Tyenna river.		Plenty				https://www.alltherooms.com/blank-hills--australia/bridge-house-on-the-plenty-river-fdaafb4	2 bedrooms, 2 beds	4
Frog Lodge	accommodation (Hotels, Motels, holiday parks, camping, Flotals, Rotals)	See Tassie Trails for details	1349 Glenora Road	Plenty	See Tassie Trails					
Kinvarra Estate	Food & Beverage	Kinvarra Estate is a majestic property nestled in the gently rolling hills of the Derwent Valley. Not currently open to the Public	1211 Glenora Road	Plenty		0403 428 900	info@kinvarraestate.com	http://www.kinvarraestate.com		

Trading Name	Type	Short Description	Address 1	Address 2	Phone	Mobile	email	Website	Capacity Rooms	Capacity Number
Plenty River fishing for anglers with a disability	Sporting (golf, kayaking, bushwalking, fishing, biking)	Three platforms have been built and provide safe and accessible fishing of one of Tassie's finest but exclusive river frontages. Exclusive because of its reserved for the disabled status and because of its proximity to a trout hatchery. The pools that the platforms overlook are home to more than the occasional escapee rainbow trout and a mixed size range of resident brownies.	70 Salmon Ponds Road	Plenty				http://www.salmonponds.com.au/		
Plenty River Paddle	Outdoor experience (Parks, gardens, horse riding, guided walks)	The Plenty is a very small and steep stream originating in the Snowy Range behind Maydena and flows parallel to the Styx River until its confluence with the Derwent about 5 km above New Norfolk. The river is only canoeable after very heavy rain and normally only if a "flood alert" has been issued for South Eastern Tasmania.		Plenty				http://paddletasmania.canoe.org.au		
Redlands Estate (Re-Opening Soon)	Historical	Redlands, on the banks of the Plenty River alongside the famous Salmon Ponds in the Derwent Valley, is one of Tasmania's most well-known rural estates	759 Glenora Road	Plenty	(03) 6259 3058					
Reid Fruits 🐞	Food & Beverage	Reid Fruits produces premium Tasmanian cherries in the pristine Derwent Valley in southern Tasmania. Not open to the public	810 Glenora Road	Plenty	(03) 6261 5620		admin@reidfruits.com.au	https://www.reidfruits.com/		
Swallows Nest Guest House	Accommodation (Hotels, Motels, holiday parks, camping, Flotals, Rotals)	Swallows Nest is over a century old and is surrounded by beautiful landscaped gardens and uninterrupted views of the Derwent Valley. A quiet collage feel of complete serenity that comfortably sleeps 10 guests. Perfect for a large family to escape to the countryside.	1358 Glenora Road	Plenty	(03) 6286 1144		enquiries@swallowstnestguesthouse.com.au	http://www.swallowsnestguesthouse.com.au/bookings.php	10 guests, 4 bedrooms, 6 beds, 3 bath	10
King River Rafting (a Day on the Derwent)	Sporting (golf, kayaking, bushwalking, fishing, biking)	A Day on the Derwent is a 18 km summer rafting journey on the River Derwent through the warm idyllic rural scenery of the Derwent Valley, between Bushy Park and Hayes.	1 Driffield St	Queenstown		0409 664 268	info@kingriverrafting.com.au	http://www.kingriverrafting.com.au/our-tours/a-day-on-the-derwent		
Farm Fresh eggs	Retail outlets (shops, post, fuel, crafts)	Local produce roadside stall	Lyell Highway	Rosegarland						
Wandin Valley Cherries	Retail outlets (shops, post, fuel, crafts)	Wandin Valley Farms is one of the largest growers of premium cherries in Australia. From its early beginnings in 1984 the major focus has been to produce the highest quality grade of cherries exhibiting great colour, flavour and size. Wandin Valley Farms is owned by the Sebire family, a family that has a long and successful history of exceptional orchard management and quality fruit growing.	Lyell Highway	Rosegarland			admin@wandinvalleyfarms.com.au	http://www.wandinvalleyfarms.com.au/contact-us		

Trading Name	Type	Short Description	Address 1	Address 2	Phone	Mobile	email	Website	Capacity Rooms	Capacity Number
Hobart Snapshot tours	Attractions (Animal, Dams, geographical)	Hobart Snapshot Tours is a fully-guided and accredited tourism business specialising in day trips, shore excursions and photography tours. Small group tours mean that we can be flexible and although we follow our itineraries, what we do is not set in stone. If it's windy, cold and rainy we will avoid the beach and find a nice cosy spot to enjoy a coffee or glass of wine.	PO Box 12	Sorell		0407 968 887	carmel@hobartsnapshottours.com.au	http://hobartsnapshottours.com.au/mt-field-adventure/		
Fallowfield Orchards	Retail outlets (shops, post, fuel, crafts)	Small family run business producing large quality cherries "fresh, direct from the tree". Pre & post Christmas cherries available. Fresh fruit includes: Apples, Pears, Cherries. Strawberries, Raspberries, Blueberries, Blackberries, Apricots, Peaches, Nectarines and other fruits. Other products we sell include: Juices, jams, preserves, liqueurs, ciders, fruit wines etc.	1042 Lyell Highway,	Sorell Creek	(03) 6231 1944		craigdavidfraser@bigpond.com.au	https://ekko.world/fallowfield-orchard/2317		
Fresh cut Flowers	Retail outlets (shops, post, fuel, crafts)	Popup roadside stall selling fresh cut flowers	1325 Lyell Highway	Sorell Creek	-					
Hay For Sale (Seasonal)	Retail outlets (shops, post, fuel, crafts)	Square Hay Bales \$7	1105 Lyell Highway	Sorell Creek						
Hobart (Solo) Speedway	Events (fairs, markets, major events)	The Hobart speedway was founded over 30 years ago and has operated on a continuous basis since then. track is 440 meters (0.27 miles) long at the pole line and has a clay surface which is extremely friendly to race tyres. The track is D shaped with minor banking in each of the turns. Regular events from Sept to April.	1159 Lyell Highway	Sorell Creek			gwthompson2008@bigpond.com	http://www.mountaindewiceracaway.com/index.php?option=com_content&view=article&id=43&Itemid=14		
Lucille Butterworth memorial	Historical	A CAIRN in memory of Lucille Butterworth has been erected at a site along the Lyell Highway. The site between Granton and New Norfolk is where police two years ago conducted a two-week dig for clues into the 1969 disappearance of 20-year-old Miss Butterworth.	Lyell Highway Between Granton & New Norfolk	Sorell Creek				http://www.newsnn.net/2017/09/brothers-personal-monument-to-lucille.html		
Tasmanian mountain bike adventures	Sporting (golf, kayaking, bushwalking, fishing, biking)	Tasmanian Mountain Bike Adventures offer small group tours to Tasmania's world renowned trails. These include Blue Derby, Hollybank, Meehan Range, Mt Wellington, the rugged West Coast and the soon to be opened Maydena MTB Park. Either choose one of our already designed tours or work with us to tailor design your Tasmanian mountain bike adventure.	473 Macquarie St	South Hobart		0428 829 000 or 0409 357 408	tours@tasmba.com.au	http://www.tasmba.com.au/contact-us/		

Trading Name	Type	Short Description	Address 1	Address 2	Phone	Mobile	email	Website	Capacity Rooms	Capacity Number
Mt Mueller lookout 📍	Outdoor experience (Parks, gardens, horse riding, guided walks)	1245m Mountain, lookout from roadside and walking track to summit.	Gordon River Road	South of Maydena				https://peakery.com/mount-mueller-australia/		
Creepy Crawly Nature Trail 📍	Outdoor experience (Parks, gardens, horse riding, guided walks)	Take a walk through a lovely section of cool temperate rainforest. Signs along the way help you discover the world of rainforest plants and invertebrates.	Scotts Peak Road	South West		1300 827 727		http://www.parks.tas.gov.au/?base=3809#1		
Ted's Beach Campground 📍	Accommodation (Hotels, Motels, holiday parks, camping, Flotals, Rotals)	This campground is literally right on the edge of Lake Pedder just three kilometers short of Strathgordon, at the north-western end of the massive lake. There is an upper section which is mostly level but doesn't have lake views. The rest of the campground has varying views over the lake but is on a slope. Infact it slopes right into the lake, so park with care and remember the handbrake!	Gordon River Road	Strath Gordon				http://www.roamingdownunder.com/pedder-campgrounds.php		
Aardvark Adventures	Outdoor experience (Parks, gardens, horse riding, guided walks)	Raft the upper reaches of Hobart's beautiful Derwent River, which winds through the tranquil Derwent Valley. Situated just one hour north of the Hobart CBD, this is an ideal day trip. The rapids are graded 1/2, which means this 9 kilometre rafting expedition is perfect for families or water games.	Derwent River	Strathgordon	03 6273 7722		info@aardvarkadventures.com.au	https://www.aardvarkadventures.com.au/rafting		
Adamsfield, Old Osmiridium Mine 📍	Attractions (Animal, Dams, geographical)	Osmiridium, a naturally occurring alloy, was used to manufacture fountain pen nibs, poisonous gases and jewellery. Today there is little left of this once booming town. Despite this, a visit to Adamsfield is well worthwhile. reclaimed by the bush. Despite this, a visit to Adamsfield is well worthwhile.	Via Gordon River Road	Strathgordon	03 6288 1149		Via Parks and Wildlife service	http://www.parks.tas.gov.au/file.aspx?id=29538		
Denison River / Lake Gordon 📍	Outdoor experience (Parks, gardens, horse riding, guided walks)	Paddle/ boat up Lake Gordon to Pearce Basin 1day paddle and long walk		Strathgordon				http://paddletasmania.canoe.org.au/?page_id=15753		

Trading Name	Type	Short Description	Address 1	Address 2	Phone	Mobile	email	Website	Capacity Rooms	Capacity Number
Gabion Shore 📍	Outdoor experience (Parks, gardens, horse riding, guided walks)	Gabion Shore is a beach within Tasmania and is nearby to the Gordon River		Strathgordon				https://mapcarta.com/28776526		
Hermit Island 📍	Outdoor experience (Parks, gardens, horse riding, guided walks)	Hermit Island is located in Strathgordon and is a National Park.		Strathgordon				https://mapcarta.com/28658162		
Lake Gordon 📍	Outdoor experience (Parks, gardens, horse riding, guided walks)	Take a good sealed road 150 kilometres west from Mt Field National Park to reach Lake Gordon and Lake Pedder, set in Tasmania's wild south-west wilderness and ringed with rugged mountain ranges.		Strathgordon				https://www.discovertasmania.com.au/attraction/lakegordonlakepedderstrathgordon		
Pedder Wilderness Lodge	Accommodation (Hotels, Motels, holiday parks, camping, Flotals, Rotals)	Beach front accommodation located near the Gordon Dam. Excellent accommodation for guests. Boasting an indoor swimming pool, Pedder Wilderness Lodge offers accommodation in Strathgordon. Guests can enjoy the on-site restaurant. Fuel is available	1 Gordon River Road	Strathgordon	(03) 6280 1166		info@pedderwildernesslodge.com.au	https://www.pedderwildernesslodge.com.au	43 rooms - various styles	102
Pedder Wilderness Lodge Fuel outlet	Retail outlets (shops, post, fuel, crafts)	Beach front accommodation located near the Gordon Dam. Excellent accommodation for guests. Boasting an indoor swimming pool, Pedder Wilderness Lodge offers accommodation in Strathgordon. Guests can enjoy the on-site restaurant. Fuel is available	1 Gordon River Road	Strathgordon	(03) 6280 1166		info@pedderwildernesslodge.com.au	https://www.pedderwildernesslodge.com.au		
Stillwater Picnic Ground 📍	Outdoor experience (Parks, gardens, horse riding, guided walks)	Picnic grounds near the Gordon River		Strathgordon				https://mapcarta.com/28658162		

Trading Name	Type	Short Description	Address 1	Address 2	Phone	Mobile	email	Website	Capacity Rooms	Capacity Number
Twelve trees Restaurant at Pedder Wilderness Lodge	Food & Beverage	Twelvetrees restaurant is located within Pedder Wilderness Lodge, overlooking the magnificent Lake Pedder with views beyond to Twelvetrees Range.	1 Gordon River Road	Strathgordon				https://www.pedderwildernesslodge.com.au/food-and-drink		
Twelvetrees Range	Outdoor experience (Parks, gardens, horse riding, guided walks)	Is a wilderness area of Strathgordon where you can hike, can be seen from Pedder Wilderness Lodge.	Latitude:- 42.7501 Longitude: 146.0604	Strathgordon				http://www.poidb.com/poi/location.asp?poiid=7443		
Gordon Dam	Attractions (Animal, Dams, geographical)	The Gordon Dam, also known as the Gordon River Dam, is a major gated double curvature concrete arch dam with a controlled spillway across the Gordon River, located in South West Tasmania, Australia. The impounded reservoir is called Lake Gordon	Gordon River Rd,	Strathgordon	(03) 6230 5111		contactus@hydro.com.au	https://www.hydro.com.au/		
Gordon River Road Lookouts (Boyd, Sentinel, Florentine Valley)	Attractions (Animal, Dams, geographical)	Spectacular views across mountains and wilderness	Gordon River Rd,	Strathgordon						
Lake Gordon Power Station	Attractions (Animal, Dams, geographical)	Gordon is the largest power station in Tasmania. It is 183 metres underground, and has 432 MW of generating capacity supplied by an 80-metre vertical channel.	Gordon River Rd,	Strathgordon	1300 360 441		contactus@hydro.com.au	https://www.hydro.com.au/clean-energy/our-power-stations/gordon-pedder		
Serpentine Dam	Attractions (Animal, Dams, geographical)	A gem of a place to visit, the Serpentine Dam is a beautiful, peaceful place to walk in the surrounding area and an engineering marvel. Instead of following the Gordon River Road north to the Gordon River Dam, head south.	Gordon River Rd,	Strathgordon	(03) 6230 5111		contactus@hydro.com.au	https://www.hydro.com.au/		
Styx State Forest	Outdoor experience (Parks, gardens, horse riding, guided walks)	The Styx Valley of the Giants is less than two hours drive from Hobart and home to some of the tallest trees on Earth. For years, it was one of Tasmania's hottest conservation battlegrounds, with patches of its giant trees logged against the best efforts of environmentalists.	Styx Road	Styx	1800 030 641		info@wilderness.org.au	https://www.wilderness.org.au/styx-self-drive-and-walking-guide		

Trading Name	Type	Short Description	Address 1	Address 2	Phone	Mobile	email	Website	Capacity Rooms	Capacity Number
The Florentine Valley 📍	Outdoor experience (Parks, gardens, horse riding, guided walks)	Florentine Valleys which are home to magnificent tall trees and rainforest. Further along you pass the highest point on the road which gives visitors their first view of the jagged south west mountains that the area is so celebrated for.		Styx Valley				http://www.touringtasmania.info/florentine_valley.htm		
Saw back Ridge 📍	Outdoor experience (Parks, gardens, horse riding, guided walks)	The Gordon River and Scotts Peak roads wind through forest, scrub and moorland, sometimes opening out onto breathtaking views of rugged mountains like the Saw Back, Anne, Western Arthur and Frankland ranges. This is wilderness at its best, and it is equally accessible to those who enjoy the comfort of driving as it is to those who wish to walk in some of the most spectacular country in Australia.	Access from Gordon River Road	SW Wilderness				http://www.australiannationalparks.com/tasmania/southwest/default.htm		
Timbs Track 📍	Outdoor experience (Parks, gardens, horse riding, guided walks)	A great short walk, taking only two and a half hours in total. The vegetation in the early sections of the hike, and the landscapes in the latter section, are unlike anything you'll see anywhere else. Totally unique	Access from Gordon River Road	SW Wilderness				https://www.wilderness.org.au/upper-florentine-self-drive-guide		
Twisted Sister 📍	Outdoor experience (Parks, gardens, horse riding, guided walks)	An easy walk through deep rainforest, huge eucalypts and a small wetland. This short loop around the base of the soaring Eucalyptus regnans tree, known as Twisted Sister, takes you on an enchanting tour of some of the State's finest southern forest features	Access from Gordon River Road	SW Wilderness				https://www.wilderness.org.au/upper-florentine-self-drive-guide		
Tyenna River - fishing 📍	Attractions (Animal, Dams, geographical)	It has perhaps the highest fish population in Tasmania with an estimate of 150 fish per 100 metre stretch and 40 of takeable size. Both rainbows and browns can be easily caught using a variety of methods, although it is well loved by fly fishers.	7 Back River Road	Tyenna				http://www.tasfish.com/all-about-fishing/tassies-top-10-fishing-spots/2030-top-10-tyenna-river		
Tyenna River Cottage	Accommodation (Hotels, Motels, holiday parks, camping, Flotals, Rotals)	Tyenna River Cottage is a one room self contained cottage and is a 5 minute drive to Russell Falls. It is a unique contemporary style cottage set among the bush, it has a quiet feel that puts its guests right amongst the nature.	2896 Gordon River Road	Tyenna	(03) 6261 1836		veronica@tyennarivercottage.com.au	www.tyennarivercottage.com.au	5 Guests, 1 room, 4 beds, 1 bath	5

Trading Name	Type	Short Description	Address 1	Address 2	Phone	Mobile	email	Website	Capacity Rooms	Capacity Number
Tyenna River 📍	Outdoor experience (Parks, gardens, horse riding, guided walks)	The Tyenna River, a tributary of the Derwent, starts at the back of Mount Field flowing in an easterly direction for some 40 kilometres before its confluence with the Derwent River above Bushy Park.	7 Back River Road	Tyenna				http://www.tasfish.com/all-about-fishing/tassies-top-10-fishing-spots/2030-top-10-tyenna-river		
Tyenna Valley 📍	Outdoor experience (Parks, gardens, horse riding, guided walks)	In the south-west of Tasmania lies a valley known as the Tyenna Valley; a valley of mountains, of forests and of tiny townships... a valley rich in history. A rich and vibrant history of not only forestry and rail, but of the Tasmanian Tiger. Movie "the Hunter" was filmed in the Tyenna Valley.	7 Back River Road	Tyenna				https://think-tasmania.com/tyenna-valley/		
Blue Wren Riverside Cottage	Accommodation (Hotels, Motels, holiday parks, camping, Flotals, Rotals)	Fully restored 100 year old cottage. set in the sleepy village of Westerway, 30 metres away from the Tyenna River. Self Contained 2 bedrooms, sleeps 6	25 BRIDGE ROAD	Westerway		0498 725 355	@www.bluewrenriversidecottage.com.au	https://www.facebook.com/www.bluewrenriversidecottage.com.au?ref=aymt_homepage_panel	2 bedrms	6
Duffy's Country Accommodation - Westerway	Accommodation (Hotels, Motels, holiday parks, camping, Flotals, Rotals)	Duffy's Tasmanian Country Accommodation, Experience Tasmania's country lifestyle at Westerway in the Derwent Valley in the privacy of your own cottage or cabin Experience Tasmania's country lifestyle at Westerway in the Derwent Valley in the privacy of your own cottage or cabin	49 Clark's Rd	Westerway	03 6288 1373	0411 273 614 or 0418 846 613	desmond.itchins@bigpond.com	http://www.duffyscountry.com/accommodation/	2 cabins, 2 cottages	11
Platypus Playground Riverside Cottage	Accommodation (Hotels, Motels, holiday parks, camping, Flotals, Rotals)	Cute 2 bedroom riverside cottage accommodation right on the Tyenna River bank. We have a Queen bedroom on the river and a second bedroom with 2 single beds. Just 50 minutes from Hobart in Tasmania, 4 minutes from Mt Field National Park and Russell Falls, this is easy location stopover between Strahan and Hobart.	1658 Gordon River Rd	Westerway		+61 413 833 700	info@riverside-cottage.com	http://www.riverside-cottage.com/	2 bedrms	4

Trading Name	Type	Short Description	Address 1	Address 2	Phone	Mobile	email	Website	Capacity Rooms	Capacity Number
The Possum Shed	Food & Beverage	Situated on the banks of the Tyenna River, The Possum Shed is an ideal stop off on the way to Mt Field National Park. Enjoy delicious lunches made with fresh Tasmanian produce or indulge in our home-made cakes, scones and other delights while sampling some of the wide range of teas and coffees available, or chose from the eclectic collection of local crafts.	1654 Gordon River Rd	Westerway	03 62881364		info@thepossumshed.com.au	http://www.thepossumshed.com.au/index.html		
Westerway Raspberry Farm and Food Store	Food & Beverage	The Westerway Raspberry Farm is situated on the fertile river flats of the Tyenna River, running through the Derwent Valley in Tasmania's rugged Western Wilderness region. Owned and operated by the Clark family, Westerway Raspberry Farm has been supplying thousands of kilograms of fresh and frozen raspberries, blackcurrants, blackberries and other seasonal soft fruits to Tasmanian and Australian markets for over 10 years.	1488 Gordon River Road	Westerway		0438 254 376	westerwayraspberrymfarm@hotmail.com	http://www.lanoma.com.au/index.html		
Westerway Road House	Retail outlets (shops, post, fuel, crafts)	Petrol Station	1573 Main Road	Westerway	(03) 6288 1115			https://www.facebook.com/pages/Westerway-Road-House/865098483613206		
Westerway Road House	Food & Beverage	Petrol Station with selection of food and grocery items	1573 Main Road	Westerway	(03) 6288 1115			https://www.facebook.com/pages/Westerway-Road-House/865098483613206		

7.3 ASSETS – ACCOMMODATION (HOTELS, MOTELS, HOLIDAY PARKS, CAMPING, FLOTALS, ROTALS)

Trading Name	Short Description	Address 1	Address 2	Phone	Mobile	email	Website	Capacity Rooms	Capacity Number
Bushy Park Camp Ground	Nestled on the banks of the Styx River is this 10 site camping ground. \$7pp/night, \$2 showers, kitchen, BBQ & free drinking water.	451 Gordon River Rd	Bushy Park		0457 253 013		https://www.facebook.com/people/Bushy-Park-Camping-Ground/100009515864595	10 Sites	20
Hawthorn Lodge	Hawthorn Lodge offers heritage listed accommodation with all the charm of yesteryear. This lovely homestead was first built in 1869 by the Shoobridge Family	1733 Glenora Road	Bushy Park	(03) 6286 1240		marie@hawthornlodge.com.au	http://hawthornlodge.com.au	4 rooms	8
Roslyn House B&B	Roslyn House B&B is situated in the heart of Derwent Valley, a 20-minute drive from the historic New Norfolk. It includes a fully-cooked breakfast, a guest lounge with a log fire, and free WiFi access.	233 Uxbridge Road	Bushy Park	03) 6286 1287		admin@roslynhousebb.com.au	http://www.roslynhousebb.com.au		
Water Race Cottage	Currently leased fulltime, Water Race Cottage was a hoppickers cottage built 1910 & lovingly renovated through the generations, with its stunning garden	1701 Glenora Road	Bushy Park		0418 520100		https://www.facebook.com/pg/waterracecottage/about/?ref=page_internal	3 bedrooms	6
Wyndarra Country House	Garden lovers, amazing Wyndarra is a grand 100 year old country house in a secluded and enchanting setting on 18 acres overlooking the hopfields.		Bushy Park				https://www.airbnb.com.au/rooms/21449009?checkin=&checkout=&adults=1&children=0&infants=0&location=Bushy%20Park%2C%20Australia&s=PxpBTena	2bedrms	5
Collins Cap Cottage	The Cottage is situated on a 660 acre property and is 600 metres above sea level. Associated with the cottage is Collins Cap Ceramics, a pottery gallery and studio displaying ceramics work by Beres Taylor and glasswork by Michael Nunn	29 Funslow Rd	Collinsvale		0407 255 845	berestaylor@bigpond.com	http://www.capceramics.com.au/C%20C%20Cottage%20introduction.htm		
Derwent Valley - Westeria Cottage	Westeria Cottage is fully self contained and located in the country township of Ellendale in southern Tasmania.		Ellendale				https://www.airbnb.com/rooms/6261744?location=Maydena%2C%20Tasmania%2C%20Australia&checkin=&checkout=&adults=1&children=0&infants=0&guests=1	3 bedrooms, 3 beds	5
Hop Pickers Cottage	Hop Pickers' Cottage is an old cottage used by early hop pickers and still retaining the same atmosphere but modernised to accommodate guests. The cottage is furnished with natural materials, eco paints, new natural latex mattresses with organic cotton and bamboo bedding. Cosy wood heater warmth.		Ellendale				https://www.airbnb.com.au/rooms/18276597?location=bushy+park%2C+australia	2 bedrooms, 5 beds	6
Pearl's Cottage	Pearl's Cottage is a simple self contained cottage at "Sassafras Springs", an eco retreat with an organic vegetable garden and orchard (for guests' use) and a beautiful rainforest walk along a bubbling creek.		Ellendale				https://www.airbnb.com.au/rooms/18274261?location=Strathgordon%2C%20Australia&tier_override=0	1 bedroom, 1 bed	2
Platypus Cottage and Farm Stay	Our Lovely cottage is close to Mt. Field National Park, a short 1 hour drive from Hobart, great views.		Ellendale				https://www.airbnb.com/rooms/15472363?location=Maydena%2C%20Tasmania%2C%20Australia&checkin=&checkout=&adults=1&children=0&infants=0&guests=1	1 bedroom, 2 beds	3
Rainbow Valley Retreat B&B	Rainbow Valley Retreat B&B in the beautiful Derwent Valley of Tasmania, Australia, offers peaceful, quiet, and tranquil country style accommodation.		Ellendale				https://www.airbnb.com/rooms/292399?location=Maydena%2C%20Tasmania%2C%20Australia&checkin=&checkout=&adults=1&children=0&infants=0&guests=1	1 bedroom, 3 beds	4
Raspberry Cottage	Raspberry Cottage is named for the raspberry pickers who worked on the farm when it grew fields of raspberries. Cosy and rustic and beloved of honeymooners (spa bath) as well as families.		Ellendale				https://www.airbnb.com.au/rooms/4543099?	2 bedrooms, 3 beds	4
Sassafras Springs	Relax in the comfort in any 4 of the unique cottages whilst enjoying the country setting. Curl up by the fires in Winter or enjoy a glass of wine on the deck in the long afternoon light of Summer.	263 Dillons Road	Ellendale		0409 28 28 14	sassafrassprings@bigpond.com	https://www.booking.com/hotel/au/sassafrassprings.html	4 unique cottages	20
The Old Farmhouse	Simple country style. Comfortable accommodation.		Ellendale				https://www.airbnb.com.au/rooms/18277107	3 bedrooms, 4 beds	6
Post House Cottage	Situated on a small working farm in Fentonbury just a 15 minute drive from Mount Field National Park. This early cottage has been completely renovated to provide the visitor with all the comforts of home in a rural setting that provides peace and tranquillity. Sleep 4	59 Gully Road	Fentonbury	(03) 6288 1085		info@posthousecottage.com.au	http://www.posthousecottage.com.au/	1 Dbl, 2 singles	4
Mt Field \ Tyenna Modern house	Self-contained house in Fitzgerald near Mt. Field is new, modern and these days family-friendly. It is 5min from the Tyenna river and a magic spot for fishing and watching Platypus.		Fitzgerald				https://www.airbnb.com.au/rooms/5458588	2 bedrooms, 3 beds	6

7.3 ASSETS – ACCOMMODATION (HOTELS, MOTELS, HOLIDAY PARKS, CAMPING, FLOTALS, ROTALS)

Trading Name	Short Description	Address 1	Address 2	Phone	Mobile	email	Website	Capacity Rooms	Capacity Number
Styx River Cherries B&B	Styx River Cherries B&B located in a local cherry orchard in Derwent Valley. It is a good stop when you are travelling to Mount Field National Park or exploring the real country lifestyle in Tasmania.		Glenora				https://www.airbnb.com.au/rooms/20039590 ?	2 bedrooms, 2 beds	4
28 Gates Farmstay & Private Fishing	28 gates is a little piece of Tasmania, only an hours drive from Hobart and nestled in the Derwent Valley. The experience of staying in the luxury homestead has been adored by many visitors, due to the freshness of the clean air, the silence of farm living and the serenity of spending quality time with family and good friends.	662 Marked Tree Road	Gretna	03 6286 1319	0428 371 701		https://www.28gatesfarmstay.com.au	3 bedrooms 2 bathrooms	6
Gretna Green Hotel	Convict Sandstone, an old style charmer. Right on the approach to Lake Country and the wilderness. Free parking for self contained vans when supporting the Hotel	3423 Lyell Highway	Gretna	03 6286 1332			http://www.gdaypubs.com.au/TAS/gretna.html	4 rooms (mostly for local workforce) Also 2 acres free parking for self contained vans (up to 30)	4
Truffle Lodge	Like a 5 Star Hotel under canvas, this is the camping that you do when you want to pretend to be roughing it! Situated on the banks of the Derwent River just 39 km from Hobart, Truffle Lodge feels like it is a million miles away!	3411 Lyell Highway	Gretna		0417996305	stay@trufflelodge.com	http://www.trufflelodge.com	4x 2Bed tents +lodge facilities	8
Bonnie Brae Lodge - Family Friendly	Sit back with your extended family and friends in this wonderfully presented spacious home, nettled in the historic hamlet of Hamilton, mid way between the rugged West Coast and the bustling city of Hobart.	13 Franklin Place	Hamilton	(03) 6286 3232		rogerandkim@jacksonsemporium.com.au	http://www.jacksonsemporium.com.au/Jacksons/Welcome_To_The_Finest_Emporium.html	4 bedrooms, 8 beds	10
Cherry Villa heritage home	Heritage listed sandstone cottage, convict built circa 1835. Quietly situated on a side street off the main road. 2 separate bathrooms , off street parking.	12 Arthur Street	Hamilton	(03) 6286 3418			https://www.discovertasmania.com.au/accommodation/cherryvillabnb	3 bedrooms, 5 beds	6
Curringa Farm	A genuine 750 acre, award winning, sheep and cropping farm, only one hour from Hobart. Offering 9 excellent 4 to 4.5 star secluded accommodation cottages and pre booked farm tours near picturesque Lake Meadowbank	5831 Lyell Highway	Hamilton	03 6286 3332	0418 863 337		http://curringafarm.com.au	1 bedroom, 1 bed	2

7.3 ASSETS – ACCOMMODATION (HOTELS, MOTELS, HOLIDAY PARKS, CAMPING, FLOTALS, ROTALS)

Trading Name	Short Description	Address 1	Address 2	Phone	Mobile	email	Website	Capacity Rooms	Capacity Number
Hamilton Inn	Café, bar & Cottage style accommodation.	10 Tarleton Street	Hamilton	03 6286 3204		hamiltoninn@bigpond.com	https://www.hamiltoninn.com.au		
McCauley's Cottage	McCauley's is one self catering unit, quite special for a couple, excellent for two couples or a family, it can comfortably accommodate a group of up to 7 people (plus cot) in 2 1/2 bedrooms.	13 Franklin Place	Hamilton	(03) 6286 3232		rogerandkim@jacksonsemporium.com.au	http://www.jacksonsemporium.com.au/Jacksons/Welcome_To_The_Finest_Emporium.html	House	7
Wild Fennel 3 bed accommodation	3 bedroom apartment upstairs of cafe in historic 1820s corner store. Can be rented as a 1, 2, or 3 bedroom apartment. 3 large bedrooms, 2 with views of the rolling countryside, large bathroom, lounge/kitchenette room.	32 Franklin Place	Hamilton		0402 071 580		https://www.facebook.com/pg/wildfennelcafe/about/?ref=page_internal	3 bedrooms, 3 beds	6
Rathmore Cottage & Farm Stay	Rathmore Cottage set on 92 acres of sheep property was formerly the Shearers' Cook's Cottage where shearers' meals were cooked & eaten; cook lived in this one bedroomed cottage which has a Queen bed.	2158 Hollow Tree Road	Hollow Tree		0418725888	info@rathmore.com.au	https://www.facebook.com/rathmoretasmania/	1 bedroom, 4 beds	6
Shearers' Quarters Rathmore	Shearers' Quarters & Cottage Rathmore is revived historic accommodation. Rathmore House is an historic homestead set on a 92 acre sheep property close to Hobart in the beautiful Derwent Valley,	2158 Hollow Tree Road	Hollow Tree		0418725888	info@rathmore.com.au	https://www.facebook.com/rathmoretasmania/	6 bedrooms, 10 beds	16
Edgar Campground 📍	20 sites beside the road. The Edgar Dam campground is reached first, and not surprisingly is right near the wall of the Edgar Dam (but slightly beneath it, so there are no lake views). The first couple of campsites are near the road and have some mountain views, being fairly open. As you go further in, the campsites are more sheltered by trees and lack views of the surroundings. Pit toilets, rainwater tanks and some fireplaces are the sum total of the amenities.	31 km from a well-signposted left turn from the Gordon River Rd (B61).	Lake Pedder				http://www.roamingdownunder.com/pedder-campgrounds.php	Campsites	20
Huon Campground 📍	A few kilometers past Edgar Dam campground lies the Huon campground. It is accessed by turning off Scotts Peak Dam Road just before it climbs to its terminus on Scotts Peak. The trailhead for the Port Davey and South Coast tracks is close to the campground, and could be one reason for camping there.		Lake Pedder				http://www.roamingdownunder.com/pedder-campgrounds.php		

7.3 ASSETS – ACCOMMODATION (HOTELS, MOTELS, HOLIDAY PARKS, CAMPING, FLOTALS, ROTALS)

Trading Name	Short Description	Address 1	Address 2	Phone	Mobile	email	Website	Capacity Rooms	Capacity Number
Scotts Peak Dam Camping area 📍	The Scotts Peak Dam is a rockfill embankment dam located in the South West region of Tasmania, Australia. The camping area is adjacent to the dam, enjoy the wildlife (especially the quolls) in the evening.	Scotts Peak Road	Lake Pedder					Campsites	
Fern Gully Falls (Tiny House)	Designer modern Tiny House with genuine vintage early 1900's fittings overlooking your very own private numerous roaring waterfalls and extensive property walks in a deep vivid mossy gully with sandstone cliffs, ancient tall tree ferns		Magra				https://www.airbnb.com.au/rooms/10194856	Studio, 1 bed	2
Higher Lea B&B	Higher Lea is situated in 2 acres of mixed European and Australian gardens. From your private lounge and bedroom French doors open to lovely lawns and gardens with long views of magnificent scenery. There is plenty of parking for guests cars.	72 Daniels Road	Magra	03 6261 2652	0405182335	aretie@ozemail.com.au	http://www.newnorfolk.org/~higher_lea/	1 Appartment,1cottage	8
Stanton B&B Finch & Cherry Room	Our Georgian farmhouse in the Derwent Valley is just 4 minutes from the little town of New Norfolk Tasmania. We are 35 mins from Hobart & 30 mins from Mt Field.	504 Back River Road	Magra	(03) 6261 5306	0468 889 123	reservations@stantonbandb.com	http://stantonbandb.com	1 bedroom, 1 bed	2
Stanton B&B Whole House	Our historic Georgian farmhouse is smack dab in the middle of the Derwent Valley.	504 Back River Road	Magra	(03) 6261 5306	0468 889 123	reservations@stantonbandb.com	http://stantonbandb.com	3 bedrooms, 3 beds	6
Stanton Bed & Breakfast	Set on 16 acres of paddocks, orchards and gardens, Stanton is a Georgian Farmhouse. Only a 5 minute drive from New Norfolk.	504 Back River Road	Magra	(03) 6261 5306	0468 889 123	reservations@stantonbandb.com	http://stantonbandb.com	4 Rooms	16
The Farm Shack	The Farm Shack is a small brick outbuilding on our 16 acre historic property. Set close to the main house but separate from it.	504 Back River Road	Magra		0416 149 681		http://www.placestogoinhobart.com/places/21415864-The-Farm-Shack/	1 bedroom, 1 bed	2
Blue Square Maydena	Blue Square offers comfortable accommodation with modern amenities, just 200m from Maydena Bike Park.		Maydena				https://www.airbnb.com/rooms/18619864?location=Maydena%2C%20Tasmania%2C%20Australia&checkin=&checkout=&adults=1&children=0&infants=0&guests=1	3 bedrooms, 6 beds	8
Giants' Table and Cottages	The Giants' Table and Cottages offers comfortable self-contained cottages and large 4 and 5 bedroom houses.	9-13 Junee Road	Maydena	(03) 6288 2293	0407139497	lindylouretallack@gmail.com	https://www.thebookingbutton.com.au/properties/giantstabledirect	7 cabins/houses	36

7.3 ASSETS – ACCOMMODATION (HOTELS, MOTELS, HOLIDAY PARKS, CAMPING, FLOTALS, ROTALS)

Trading Name	Short Description	Address 1	Address 2	Phone	Mobile	email	Website	Capacity Rooms	Capacity Number
Kallista Mountain Bike	Self catering accommodation Kallista Mountain Bike Cottage is currently under renovation and will be available in early 2018, just in time for the opening of the exciting Maydena Bike Park. his cosy 1960's cottage features open plan living with a brand new kitchen that is fully equipped and includes a dishwasher.		Maydena				https://www.airbnb.com.au/rooms/21581450		
Little River of Maydena	The cottage is located in Maydena which is 12 kilometres from Mount Field National Park. It offers spectacular mountain scenery and is close to the Styx Forest of Big Trees and the Eagles Eyrie lookout and the famous Tyenna River is just down the road.		Maydena				https://www.airbnb.com/rooms/17239394?location=Maydena%2C%20Tasmania%2C%20Australia&checkin=&checkout=&adults=1&children=0&infants=0&guests=1	2 bedrooms, 5 beds	7
Maydena Chillhouse B&B	Was the Valleys to Mountains BnB. Just a three minute bike ride from the Maydena Bike Park hub, Maydena Chillhouse offers flexible services to suit your budget. Beds with breakfast is the base service. Dinner available on request, explore the beautiful mountains with no hassles.		Maydena				https://www.airbnb.com.au/rooms/21950723	3 bedrooms, 5 beds	6
Maydena Country Cabins	TICT accredited accommodation, this family friendly accommodation has breathtaking views of the mountains, valley and forests. This accommodation also has alpacas that you can take photos of.	46 Junee Road	Maydena	03 6288 2212	0447 436 576	maydenacabins@intas.net.au		7 Guests, 4 bedrooms, 6 beds, 2 baths	8
Russell Falls Holiday Cottages Riverside Cottage	At Russell Falls Holiday Cottages we have 4 fully self contained Cottages, there are 3 one bedroom Cottages and a 2 Bedroom Cottage. Right at the entrance to Mt Field on the Tyenna River.		Maydena				https://www.airbnb.com/rooms/19125026?location=Maydena%2C%20Tasmania%2C%20Australia&checkin=&checkout=&adults=1&children=0&infants=0&guests=1	1 bedroom, 1 bed	4
The MTB B&B	This 3 bedroom house is ideally located just 2 doors away from the Maydena bike park hub		Maydena				https://www.airbnb.com/rooms/19347685?location=Maydena%2C%20Tasmania%2C%20Australia&checkin=&checkout=&adults=1&children=0&infants=0&guests=1	3 bedrooms, 6 beds	8
Trail House	Trail cottage is a newly renovated cottage which is light, airy and warm, with all the comforts of home. The kitchen has everything you should need. A BBQ and outdoor dining setting is set up in the spacious, private and very secure back yard.		Maydena				https://www.airbnb.com.au/rooms/20623607	2 bedroom, 5 beds	6
South West Adventure Base	Affordable accommodation and transport for adventurers into the Southwest National Park	16 Gourlay Street	Maydena	03 62882210	0400786327	swadventure@wildmail.com	http://maydena-tasmania.tripod.com/	2 rooms	6
Bonzaki	Bonzaki is off-grid with its own electricity, and cooking in a wood fired oven. A quiet property for the adventurous traveller.		Molesworth			https://www.airbnb.com.au/rooms/6318040	https://www.airbnb.com.au/rooms/6318040	3 bedrooms, 4 beds	6
Maydena Chalet Mt Field National Park	Set among a beautiful pine forest, overlooking Mt Field in the National Heritage area.		Mount Field National Park	(03) 6288 1149		-	http://parks.tas.gov.au/index.aspx?base=3589	6 Guests, 3 bedrooms, 6 beds, 1 bath	8
The National Park Hotel	This comfortable accommodation is situated in the heart of Mt Field and Russell Falls.	2366 Gordon River Road	Mount Field National Park	(03) 6288 1103		thenationalparkhotel@gmail.com	http://www.nationalparkhotel.com.au	Email request sent	

7.3 ASSETS – ACCOMMODATION (HOTELS, MOTELS, HOLIDAY PARKS, CAMPING, FLOTALS, ROTALS)

Trading Name	Short Description	Address 1	Address 2	Phone	Mobile	email	Website	Capacity Rooms	Capacity Number
Land of the Giants Caravan Park & Campground	The caravan park is set in forest by the Tyenna River and is located at the entrance to the National Park. There are 26 campsites and 14 serviced sites suitable for campers, caravans and campervans. Facilities include a shared toilet and shower block, coin-operated laundry facilities, and a covered kitchen and barbecue area.	Lake Dobson Road	Mt Field	(03) 6288 1149			https://www.discovertasmania.com.au/accommodation/landofthegiantscaravanpark	36 campsites	72
Left of field Caravan Park	Left of Field is a self contained motor home/tent site just outside of Mt Field National Park. They are pet friendly and have the best 18 hole novelty golf course in Tassie.	2440 Gordon River Road	National Park		0418 136 434	adrian@leftoffield.net.au	http://www.leftoffield.net.au/Left_of_Field/hoek_page.html	80 sites (van/tent) limits to 20 vans at once to ensure pleasant stay.	160
Backpackers New Norfolk	Situated in the historic precinct of Australian's oldest colonial hospital. All linen provided, hot showers, full kitchen, laundry, internet, security, fire protection.	43 George Street	New Norfolk		0424 183 444	willowcourt@bigpond.com	https://www.australiatourism.net.au/region/australia/tasmania/derwent-valley-and-central-highlands/new-norfolk/accommodation/backpacker-and-budget		56
Debs B&B	Located in Circle Street, just 100 metres from the High Street, Deb's Bed & Breakfast is close to shops, restaurants and public transport.	15 Circle Street	New Norfolk	03 6261 2444	0418 708 321		http://www.newnorfolk.org/~debs/	1 Queen 1 Twin Room	4
Heimat Chalets	A picturesque farmland in the heart of the scenic Derwent Valley. experience hand feeding and patting our friendly alpacas, sheep, miniature donkey and goats, not to mention Jack our border collie.	430 Blackhills Road	New Norfolk	(03) 6261 2843	0408 122 736	heimatchalets@bigpond.com	https://heimatchalets.com	1 House, 4 chalets, 1cottage	26
Junction Motel	New Norfolk Accommodation--The Junction Motel offers a variety of room's types at budget prices	50 Pioneer Avenue	New Norfolk	(03) 6261 4615		office@junctionmotel.com.au	http://www.junctionmotel.com.au	28 Rooms	70
New Norfolk Apartments	Self contained studio and two bedroom apartments located in a quiet area of New Norfolk with stunning panoramic views of the glorious Derwent Valley, Derwent River and historic township of New Norfolk.	95b Sharland Ave	New Norfolk	(03) 6261 1836		veronica@theshingles.com.au	http://www.newnorfolkapartments.com.au	2 units	9
New Norfolk Caravan Park	The New Norfolk Caravan Park is located on the banks of the Derwent River at New Norfolk which is approximately 36kms North West of Hobart. The park has 40 Powered Sites, 28 of which are drive through sites. The other 12 are suited for motorhomes and small caravans. There are also 25 unpowered sites available.	1 The Esplanade	New Norfolk	(03) 6261 1268		info@newnorfolkcp.com	http://newnorfolkcp.com	40 powered, 25 unpowered sites	150
Old Colony Inn	One of the town's oldest registered properties. This historic home began life in 1815 as a cellar for storage of hops and was later extended with a mud brick lower floor. The convict brick upper floor was added in 1835 which now proudly houses our colonial accommodation.	21 Montagu St	New Norfolk	(03) 6261 2731			http://www.newnorfolk.org/~old_colony_inn/	3 rms	6
Rosie's Inn	An unique relaxing Tasmanian style, <i>unashamedly old Style with modern comforts</i> . A stroll in our extensive gardens will take you to another place and time.	5 Oast St	New Norfolk	(03) 6261 1171			https://www.airbnb.com.au/rooms/16665821	1 Room	3
RV Stopover area & Self contained camping	RV and self contained camp site on edge of New Norfolk	42°46'59.8"S 147°05'08.7"E, Lyell highway	New Norfolk	03 62 618 513				Van Sites	20
Saints and Sinners B&B	A fantastic building and so quirky, with the original pre 1900 features, great location. You will love the history of the town and the antiques shops	93 High Street	New Norfolk	03 6261 1877		bookings@saintsandsinnersbnb.com.au	https://www.saintsandsinnersbnb.com.au/#	2 Dble, 1 Triple, 1 family	11

7.3 ASSETS – ACCOMMODATION (HOTELS, MOTELS, HOLIDAY PARKS, CAMPING, FLOTALS, ROTALS)

Trading Name	Short Description	Address 1	Address 2	Phone	Mobile	email	Website	Capacity Rooms	Capacity Number
Shingles Riverside Cottage	Self contained accommodation cottages at New Norfolk in the heart of the beautiful Derwent Valley yet only 30 minutes to Hobart and 45 minutes to Hobart Airport	117 Glenora Road	New Norfolk	(03) 6261 1836	0438 305 588	veronica@theshingles.com.au	http://www.theshingles.com.au	4 rooms	20
Tynwald Willow Bend Estate	Heritage accommodation and restaurant, also in New Norfolk.	1 Tynwald Road	New Norfolk	(03) 6261 2667		tynwald@trump.net.au	http://www.tynwaldtasmania.com	5 rooms + 2 cottages	25
Willow Court Motel	Willow Court Motel, New Norfolk, Tasmania is family owned and operated. Our aim is to provide motel accommodation that is clean, comfortable and affordable with friendly and helpful service.	17 George Street	New Norfolk	03) 6261 4281			https://www.google.com.au/maps/place/Willow+Court+Motel/@-42.7832598,147.0623758,15z/data=!4m5!3m4!1s0x0:0xbb6b3c8ffbd53075!8m2!3d-42.7832598!4d147.0623758	19 rooms	55
Woodbridge on the Derwent	A boutique luxury accommodation situated on banks of the Derwent River, in a convict built Georgian mansion.	6 Bridge Street	New Norfolk		0417 996 305	reservations@woodbridgenn.com.au	http://www.woodbridgenn.com.au	8 Rooms	16
Art Deco Manor (Admin Building)	An Art Deco Manor of abundant proportions, only 30 minutes drive to Hobart and about 15 minutes to MONA (Museum of Old and New Art) nestled in the Derwent Valley with picturesque views from every window.	Willow Court	New Norfolk				https://www.airbnb.com.au/rooms/16574139	1 bedroom, 1 bed	2
Bush Inn	As originally built, the Bush Inn holds title of Australia's oldest pub. The Bush Inn has three bars, 20 accommodation rooms, billiard room, bistro & a huge 180m2 deck boasting magnificent views over the Derwent River.	49-51 Montagu Street	New Norfolk	(03) 6261 2256			https://publocation.com.au/pubs/tas/new-norfolk/bush-inn-hotel	20 rooms	40
Derwent Valley Resort	Derwent Valley Resort is the perfect base to many of Tasmania's attractions.	34 Lower Road	New Norfolk	<u>(03) 6261 2224</u>		derwentvalleyresort@gmail.com	http://www.derwentvalleyresort.com	60 rooms	126
Explorers Lodge	The Tasman Hideaway is tucked at the side of the house and has a separate entrance. Explorers Lodge offers comfortable en-suited Bed and Breakfast rooms and a self contained one or two bedroom Apartment.	105 Derwent Terrace	New Norfolk		0497 000 760		http://explorerslodge.com.au/	2 bedroom, 2 beds	4
Glen Derwent	A range of accommodation from self-contained cottages to grand, antique-furnished bedrooms. You can book one or more rooms and/or cottages, or the entire main house, cottages and grounds.	44 Hamilton Rd	New Norfolk		0427 480 057			5 rooms	10
Hamlet Downs Country Accommodation	Hamlet Downs offers guests high quality accommodation in private suites.	50 Gully Road	New Norfolk	(03) 6288 1212	<u>0411 118 051</u>	info@hamletdowns.com	http://www.hamletdowns.com	3 suites	10
Pioneer Cottage	Built in 1946 and situated in the heart of New Norfolk, is this quaint little cottage, perfect for a small family.	20 Pioneer Avenue	New Norfolk		0404 818 312		http://www.pioneercottage.com.au	6 Guests, 3 bedrooms, 4 beds, 1 bath	6
Quaint Cottage	This charming cottage is close to parks, coffee shops, award-winning wineries, antique shops, The Agrarian Kitchen, National Parks, (15-20 minutes from) MONA, and (30 minutes from) Hobart.		New Norfolk				https://www.airbnb.com.au/rooms/13848758	1 bedroom, 2 beds	2
Single Bedroom at Glen Derwent	A single bedroom in a heritage home	44 Hamilton Rd	New Norfolk		0427 480 057		https://www.airbnb.com.au/rooms/18423207	1 bedroom, 1 bed	1

7.3 ASSETS – ACCOMMODATION (HOTELS, MOTELS, HOLIDAY PARKS, CAMPING, FLOTALS, ROTALS)

Trading Name	Short Description	Address 1	Address 2	Phone	Mobile	email	Website	Capacity Rooms	Capacity Number
The Derwent Cottage	Close to the amenities of Hobart.		New Norfolk				https://www.airbnb.com/rooms/15425855?location=Maydena%2C%20Tasmania%2C%20Australia&checkin=&checkout=&adults=1&children=0&infants=0&guests=1&s=b0ifG6bD	1 bedroom, 4 beds	5
The Granary	All that you need. A cosy lounge, easy walk in shower on the ground floor. With a wood fire and off-peak heating.		New Norfolk				https://www.airbnb.com.au/rooms/757987	1 bedroom, 1 beds	3
The King's Own Inn. Circa 1826	Heritage Bed and Breakfast accommodation in the picturesque Derwent Valley (30 mins from Hobart). Be our sole guests in a secluded location only 1 minute walk from all shops and services.	1 Hill Street	New Norfolk		0416 149 681	allison@kingsowninn.com.au	http://www.kingsowninn.com.au/	1 bedroom, 1 bed	2
The Master's Stable at Glen Derwent	A 200-year-old, convict-built mansion and outbuildings hidden behind hawthorn hedges and set in 5 hectares of park-like pasture and gardens	44 Hamilton Rd	New Norfolk		0427 480 057		https://www.airbnb.com.au/rooms/15575133	1 bedroom, 1 bed	2
The Oasthouse Cottage CURRENTLY CLOSED	The residence has been converted from an 19th century hop kiln and serves as colonial accommodation. It features large expansive rooms, peaceful recreational spaces, and modern conveniences. Direct to scenic walks, 10 minute walk to the high street and only 25 minutes from Hobart	Lyell Highway	New Norfolk		0453 548 263	thedvscw@gmail.com	https://www.airbnb.com.au/rooms/12070182	5 Guests, 2 bedrooms, 5 beds, 1 bath	4
The Tank Cottage at Glen Derwent	A self contained cottage within the Glen Derwent estate suitable for a couple or young family. Glen Derwent is a 200-year-old, convict-built mansion and outbuildings hidden behind hawthorn hedges and set in 5 hectares of park-like pasture and gardens.	44 Hamilton Rd	New Norfolk		0427 480 057		https://www.airbnb.com/rooms/16339762	1 bedroom, 3 beds	5
Lachlan Hotel	The Lachlan Hotel is a family run business offering country style meals and accommodation. It has seven standard hotel rooms with shared bathroom facilities. It has a public bar, guest lounge and dining room.	6936 Lyell Highway	Ouse	(03) 6287 1335			https://www.tripadvisor.com.au/Hotel_Review-g504316-d5986379-Reviews-Lachlan_Hotel-Ouse_Tasmania.html		
Bridge House on the Plenty River	Unique 2 bedroom split level cottage with kitchenette/BBQ facilities & sauna on a quiet property (forest, gardens, river). Great place for fly fishing in the Plenty river, and just 15 minutes drive from the Tyenna river.		Plenty				https://www.alltherooms.com/black-hills-australia/bridge-house-on-the-plenty-river-fdaafb4	2 bedrooms, 2 beds	4
Frog Lodge	See Tassie Trails for details	1349 Glenora Road	Plenty	See Tassie Trails					
Swallows Nest Guest House	Swallows Nest is over a century old and is surrounded by beautiful landscaped gardens and uninterrupted views of the Derwent Valley. A quiet cottage feel of complete serenity that comfortably sleeps 10 guests. Perfect for a large family to escape to the countryside.	1358 Glenora Road	Plenty	(03) 6286 1144		enquiries@swallowsnestguesthouse.com.au	http://www.swallowsnestguesthouse.com.au/bookings.php	10 guests, 4 bedrooms, 6 beds, 3 bath	10

7.3 ASSETS – ACCOMMODATION (HOTELS, MOTELS, HOLIDAY PARKS, CAMPING, FLOTALS, ROTALS)

Trading Name	Short Description	Address 1	Address 2	Phone	Mobile	email	Website	Capacity Rooms	Capacity Number
Ted's Beach Campground 	This campground is literally right on the edge of Lake Pedder just three kilometers short of Strathgordon, at the north-western end of the massive lake. There is an upper section which is mostly level but doesn't have lake views. The rest of the campground has varying views over the lake but is on a slope. In fact it slopes right into the lake, so park with care and remember the handbrake!	Gordon River Road	Strath Gordon				http://www.roamingdownunder.com/pedder-campgrounds.php		
Pedder Wilderness Lodge	Beach front accommodation located near the Gordon Dam. Excellent accommodation for guests. Boasting an indoor swimming pool, Pedder Wilderness Lodge offers accommodation in Strathgordon. Guests can enjoy the on-site restaurant. Fuel is available	1 Gordon River Road	Strathgordon	(03) 6280 1166		info@pedderwildernesslodge.com.au	https://www.pedderwildernesslodge.com.au	43 rooms - various styles	102
Tyenna River Cottage	Tyenna River Cottage is a one room self contained cottage and is a 5 minute drive to Russell Falls. It is a unique contemporary style cottage set among the bush, it has a quiet feel that puts its guests right amongst the nature.	2896 Gordon River Road	Tyenna	(03) 6261 1836		veronica@tyennarivercottage.com.au	www.tyennarivercottage.com.au	5 Guests, 1 room, 4 beds, 1 bath	5
Blue Wren Riverside Cottage	Fully restored 100 year old cottage. set in the sleepy village of Westerway, 30 metres away from the Tyenna River. Self Contained 2 bedrooms, sleeps 6	25 BRIDGE ROAD	Westerway		0498 725 355	@www.bluewrenriversidecottage.com.au	https://www.facebook.com/www.bluewrenriversidecottage.com.au?ref=aymt_homepage_panel	2 bedrms	6
Duffy's Country Accommodation - Westerway	Duffy's Tasmanian Country Accommodation, Experience Tasmania's country lifestyle at Westerway in the Derwent Valley in the privacy of your own cottage or cabin Experience Tasmania's country lifestyle at Westerway in the Derwent Valley in the privacy of your own cottage or cabin	49 Clark's Rd	Westerway	03 6288 1373	0411 273 614 or 0418 846 613	desmond.itchins@bigpond.com	http://www.duffycountry.com/accommodation/	2 cabins, 2 cottages	11
Platypus Playground Riverside Cottage	Cute 2 bedroom riverside cottage accommodation right on the Tyenna River bank. We have a Queen bedroom on the river and a second bedroom with 2 single beds. Just 50 minutes from Hobart in Tasmania, 4 minutes from Mt Field National Park and Russell Falls, this is easy location stopover between Strahan and Hobart.	1658 Gordon River Rd	Westerway		+61 413 833 700	info@riverside-cottage.com	http://www.riverside-cottage.com/	2 bedrms	4

7.4 ASSETS – ARTS (MUSEUMS AND ARTISAN)

Trading Name	Type	Short Description	Address 1	Address 2	Phone	Mobile	email	Website
Hops Museum (+ Bushy Park Market)	Arts (museums, artisan)	Historical museum depicting the rise and rise of Hops production in the area. The museum is located in the market hall in the middle of Bushy Creek township.	Gordon River Road	Bushy Park	(03) 6286 1254			
20th Century Artefacts	Arts (museums, artisan)	Unique antique store	56 High Street	New Norfolk	(03) 6261 2500	0403 858-210		http://www.newnorfolk.org/~artifacts/
Derwent Valley Community Radio (98.9 FM)	Arts (museums, artisan)	TYGA-FM 98.9 , the mission of TYGA-FM is to provide a community-based, non-commercial radio service for the people living in the areas covered by the station's signal; to entertain and enrich the lives of our listeners by presenting the significant and diverse in the fields of music, the arts, and ideas in an appealing, professional way to encourage new insights about life, people, and relationships in a changing world.	56 High Street	New Norfolk	03 6261-2000	0403 858-210		http://www.tygafm.org.au/?page_id=9
Derwent Valley Railway	Arts (museums, artisan)	The Derwent Valley Railway was established in 1990 to preserve the Derwent Valley railway line. We are a not for profit, volunteer based organisation. Wants to grow operation to use its trains to travel from New Norfolk to Mt Field National Park. Also has guided tours to teach about how the trail system in the Derwent Valley used to work.	Station Street	New Norfolk	03 6261 1946		dvr@dvr.org.au	https://dvr.org.au
New Norfolk Antiques	Arts (museums, artisan)	They sell mid 19th to mid 20th century furniture with a focus on early 20th century blackwood, Tasmanian oak and especially Art Deco furniture.	15 Stephen Street	New Norfolk	(03) 6261 1636	0439 457 129	Mark@NewNorfolkAntiques.com.au	http://www.newnorfolkantiques.com.au/index.html
Ring Road Antiques	Arts (museums, artisan)	Ring Road antique centre has 15 dealers under one roof. Located in New Norfolk.	100 Ring Road	New Norfolk	(03) 6261 5880		ringroadantiques@bigpond.com	http://www.ringroadantiques.com
Willow Court Antique Centre	Arts (museums, artisan)	Antiques centre in New Norfolk.	15 George Street	New Norfolk	(03) 6261 5050		willowcourt@bigpond.com	http://www.willowcourt.com.au/antiques/index.html

7.5 ASSETS – ATTRACTIONS (ANIMAL, DAMS, GEOGRAPHICAL)

Trading Name	Type	Short Description	Address 1	Address 2	Phone	Mobile	email	Website	Capacity Rooms	Capacity Number
Bushy Park Estates (HPA) 📍	Attractions (Animal, Dams, geographical)	HPA's farms have been growing hops in Australia for more than 150 years. Our team is made up of a great bunch of people who are as passionate about beer as they are about hops. No Public access – Hygiene, disease free area	455 Gordon River Rd	Bushy Park	03 62861329			http://www.hops.com.au/our-farms		
Text Kiln 📍	Attractions (Animal, Dams, geographical)	Text Kiln constructed by Ebenezer Shoobridge in 1867. On the walls of the Text Kiln are quotations from the Bible, such as 'And these words that I command thee this day shall be in thine heart and thy shall write them on the posts of thine house and on thine gate'. Inspection by appointment only.	10 Acre Lane	Bushy Park						
Mount Dromedary (Martin Cash Hideout) 📍	Attractions (Animal, Dams, geographical)	The last of the notable convict-bushrangers of early Tasmania, Martin Cash is credited with having been one of the most gallant and romantic, and is often referred to as "the Robin Hood of Van Diemen's Land". The Bushrangers hideout was based high on Mt Dromedary, also the nesting grounds for striated pardalotes.		Dromedary				http://bushwalk.com/forum/viewtopic.php?t=1098		
Black Swan Breeding Grounds	Attractions (Animal, Dams, geographical)	Black Swans are the only entirely black-coloured swan in the world. Adults reach up to 142 cm in length, and are mostly black, with the exception of the broad white wing tips which are visible in flight	Lyell Highway, Bridgewater roundabout	Granton				http://www.parks.tas.gov.au/?base=16201		
Murphys Flat Wetlands (conservation area)	Attractions (Animal, Dams, geographical)	Murphys Flat Conservation Area is located within a wetland complex on the southern shore of the River Derwent beside the Lyell Highway between Granton and New Norfolk. The area is particularly species rich, with expansive areas of marshes, underwater grasses, tidal flats and reed beds that provide habitat and breeding areas for large populations of fish, platypus and waterfowl.	Near Bridgewater bridge	Granton				http://www.parks.tas.gov.au/index.aspX?base=17336		
Glenelg House	Attractions (Animal, Dams, geographical)	In 1822, solicitor and forefather Andrew Downie established the first merino flock after emigrating from Stirling, Scotland. Today, the original sandstone homestead is the centerpiece of a progressive farming enterprise	4281 Lyell Highway	Gretna	03 6286 1026		merino@glenelgstate.com.au	http://www.glenelgstate.com.au		
Gordon Dam Wall Walk 📍	Attractions (Animal, Dams, geographical)	Built in 1974. The concrete dam wall, the tallest in Tasmania, stretches 140 metres high and is arched both horizontally and vertically. Descend the steps to access the Dam Wall	Strathgordon Road	Lake Gordon						
Lake Pedder Lookout 📍	Attractions (Animal, Dams, geographical)	Beautiful scenery across the lake to the mountains beyond.	Gordon River Rd,	Lake Pedder						
McPartlan Pass Canal 📍	Attractions (Animal, Dams, geographical)	The McPartlan Canal drops around 10.4m over its 1.75km length. Canal joins Lakes Gordon and Pedder	Strathgordon Road	Lake Pedder						
Forest Secrets	Attractions (Animal, Dams, geographical)	It's a fun, multi-sensory, informative experience. Through interpretive displays with touch, taste and sniff opportunities, we reveal forgotten and fascinating stories from the Tasmanian forests' past and present, and hopefully inspire you to love your forests more dearly than ever.	2167 Gordon River Road	National Park		0468 411 009		http://www.forestsecrets.com.au/index.php/about-forest-secrets		
Hobart Snapshot tours	Attractions (Animal, Dams, geographical)	Hobart Snapshot Tours is a fully-guided and accredited tourism business specialising in day trips, shore excursions and photography tours. Small group tours mean that we can be flexible and although we follow our itineraries, what we do is not set in stone. If it's windy, cold and rainy we will avoid the beach and find a nice cosy spot to enjoy a coffee or glass of wine.	PO Box 12	Sorell		0407 968 887	carmel@hobartsnapshtours.com.au	http://hobartsnapshtours.com.au/mt-field-adventure/		

7.5 ASSETS – ATTRACTIONS (ANIMAL, DAMS, GEOGRAPHICAL)

Trading Name	Type	Short Description	Address 1	Address 2	Phone	Mobile	email	Website	Capacity Rooms	Capacity Number
Adamsfield, Old Osmiridium Mine 📍	Attractions (Animal, Dams, geographical)	Osmiridium, a naturally occurring alloy, was used to manufacture fountain pen nibs, poisonous gases and jewellery. Today there is little left of this once booming town. Despite this, a visit to Adamsfield is well worthwhile. reclaimed by the bush. Despite this, a visit to Adamsfield is well worthwhile.	Via Gordon River Road	Strathgordon	03 6288 1149		Via Parks and Wildlife service	http://www.parks.tas.gov.au/file.aspx?id=29538		
Gordon Dam 📍	Attractions (Animal, Dams, geographical)	The Gordon Dam, also known as the Gordon River Dam, is a major gated double curvature concrete arch dam with a controlled spillway across the Gordon River, located in South West Tasmania, Australia. The impounded reservoir is called Lake Gordon	Gordon River Rd,	Strathgordon	<u>(03) 6230 5111</u>		contactus@hydro.com.au	https://www.hydro.com.au/		
Gordon River Road Lookouts (Boyd, Sentinel, Florentine Valley) 📍	Attractions (Animal, Dams, geographical)	Spectacular views across mountains and wilderness	Gordon River Rd,	Strathgordon						
Lake Gordon Power Station 📍	Attractions (Animal, Dams, geographical)	Gordon is the largest power station in Tasmania. It is 183 metres underground, and has 432 MW of generating capacity supplied by an 80-metre vertical channel.	Gordon River Rd,	Strathgordon	1300 360 441		contactus@hydro.com.au	https://www.hydro.com.au/clean-energy/our-power-stations/gordon-pedder		
Serpentine Dam 📍	Attractions (Animal, Dams, geographical)	A gem of a place to visit, the Serpentine Dam is a beautiful, peaceful place to walk in the surrounding area and an engineering marvel. Instead of following the Gordon River Road north to the Gordon River Dam, head south.	Gordon River Rd,	Strathgordon	<u>(03) 6230 5111</u>		contactus@hydro.com.au	https://www.hydro.com.au/		
Tyenna River - fishing 📍	Attractions (Animal, Dams, geographical)	It has perhaps the highest fish population in Tasmania with an estimate of 150 fish per 100 metre stretch and 40 of takeable size. Both rainbows and browns can be easily caught using a variety of methods, although it is well loved by fly fishers.	7 Back River Road	Tyenna				http://www.tasfish.com/all-about-fishing/tassies-top-10-fishing-spots/2030-top-10-tyenna-river		

7.6 ASSETS - ENTERTAINMENT (CINEMA, MOVIE HIRE, THEATRE)

Trading Name	Type	Short Description	Address 1	Address 2	Phone	Mobile	email	Website	Capacity Rooms	Capacity Number
U-Bet (New Norfolk Hotel)	Entertainment (Cinema, Movie hire, theatre)	The Tote Tasmanian betting agent	79 High Street	New Norfolk	03 6261 2666		newnorfolkhotel@bigpond.com.au	http://www.newnorfolkhotel.com.au/		

7.7 ASSETS - EVENTS (FAIRS, MARKETS, MAJOR EVENTS)

Trading Name	Type	Short Description	Address 1	Address 2	Phone	Mobile	email	Website	Capacity Rooms	Capacity Number
Bushy Park Market	Events (fairs, markets, major events)	All manner of goods for sale by local stall holders, from clothing to books, household items, produce and baked goods. Also tools, craft related items, check us out!	Gordon River Road	Bushy Park	(03) 6286 1254			https://www.facebook.com/pg/Bushy-Park-Market-125087380930015/about/?ref=page_internal		
Bushy Park Show	Events (fairs, markets, major events)	Local Community Show including equestrian, cattle, sheep, yard dogs, woodchopping, chainsaw racing local artisans, circus, puppet shows and much more	Gordon River Road	Bushy Park	03 6286 5156	0417 015 921	bushyparkshow@hotmail.com	http://www.bushyparkshow.com.au/contact-us		
Women's Kayak Day - Introduction to Grade 2 Rapid Adventure & Wine Tasting	Events (fairs, markets, major events)	The HIDDEN VALLEY is a perfect trip for WILD ISLAND ladies who are up for an introductory kayaking adventure on moving water! This is a superb experience offering a mix of relaxing, gentle flowing river sections and finishes with some exciting grade 2 rapids. We will be winding down afterwards at the Stefano Lubiana Vineyard in Granton for a cheese and meat platter and wine tasting on grounds.	Bushy park	Bushy Park		0417 008 422	fiona@tassiebound.com.au	https://www.eventbrite.com/e/womens-kayak-day-introduction-to-grade-2-rapid-adventure-wine-tasting-tickets-41154322687?aff=es2		
Garage Sale Trail	Events (fairs, markets, major events)	National Garage Sale trail event		Derwent Valley						
The MRA Toy Run	Events (fairs, markets, major events)	Southern rider will leave Mures Car Park heading to Bothwell, via Grass Tree Hill, Richmond and Colebrook to Bothwell before heading over Hollow tree Rd and down the Derwent Valley to the DEC.		Derwent Valley				http://www.bikereventscalendar.com.au/2016/12/02/tas-hobart-smc-supporting-mra-toy-run-2-dec-17/		
Ellendale Buskers Bash	Events (fairs, markets, major events)	Local Free camping, 10am Kids activities & after party Jam Session from 6pm	Ellendale Hall	Ellendale		0459225353				
Stephano Lubiana weddings & special Events	Events (fairs, markets, major events)	Stefano (Steve) Lubiana is a fifth generation wine maker who has carved out a niche in the Tasmanian wine industry. Steve identified the uniqueness that Tasmanian grape growing had to offer and tasted the potential for greatness. The family owned vineyard wraps itself around the picturesque foothills of the Derwent River estuary, located in the southern most island off Australia. The vineyard was established in 1990 to realise Steve's love and ambition for the classic burgundian varieties; Pinot Noir and Chardonnay, of which the majority of his estate is dedicated to. The level of character and quality of his wines is seamlessly crafted at his renowned estate and continues to excel with every vintage.	60 Rowbottoms Rd,	Granton	<u>(03) 6263 7457</u>		osteria@slw.com.au	https://www.facebook.com/StefanoLubianaWines/		
Free Basket Weaving & Bush Tucker	Events (fairs, markets, major events)	In collaboration with NRM South and Tasmania Parks and Wildlife Service minina will be presenting a number of Discovery Days		Gretna				https://allevents.in/margate/free-basket-weaving-and-bush-tucker/1348993765246921		
Fagus Festival	events (fairs, markets, major events)	The festival showcases parts of Mt Field that are turning into delightful shades of rust red, auburn and gold — indicating the transformation of Tasmania's fagus tree, or <i>Nothofagus gunnii</i> .	Mt Field National Park	National Park		0400 968 570	Sam.Cuff@parks.tas.gov.au	https://www.facebook.com/events/712952085510873/		
The Derwent Valley Tasmanian Wild Food Festival 2017	Events (fairs, markets, major events)	This event brings together food, live entertainment and activities from all over Tasmania (and hopefully some off-shore visitors too) to experience and celebrate Tasmanian foods that are harvested and caught in the wild. With a range of food choices on offer - everything from native Tassie berries, new harvested leatherwood honey, to gourmet trout and eel, to grubs and choc-coated insects and much more - all offered by local Tasmanian community groups or businesses.	2167 Gordon River Road	National Park		0468 411 009.		https://www.airbnb.com/rooms/15425855?location=Maydena%2C%20Tasmania%2C%20Australia&checkin=&checkout=&adults=1&children=0&infants=0&guests=1&s=b0ifG6bD		

7.7 ASSETS - EVENTS (FAIRS, MARKETS, MAJOR EVENTS)

Trading Name	Type	Short Description	Address 1	Address 2	Phone	Mobile	email	Website	Capacity Rooms	Capacity Number
ANZAC Day Commemoration	Events (fairs, markets, major events)	Remembering those and paying tribute to those who have served. ANZAC Day and Remembrance Day services	Cenotaph, Circle Street	New Norfolk	03 626 12463 Derwent Valley RSL			-		
Athletics Carnival	Events (fairs, markets, major events)	Fairview School Athletics Carnival	211 Back River Road	New Norfolk	03 6261 7999					
Australian Day celebrations	Events (fairs, markets, major events)	5 and 10km walk/run, official proceeding, colour Fun Run - Proudly Supported by the Tasmanian Road Runners and New Norfolk Guardian	The Esplanade	New Norfolk	03 6261 8500		dvcouncil@dvc.tas.gov.au	http://www.derwentvalley.tas.gov.au/page.aspx?u=757		
Autumn Festival	Events (fairs, markets, major events)	A volunteer committee work hard ensuring there is something for the whole family to enjoy. Interactive games for children, animals, a smorgasbord of food and wine, craft stalls, five stages of music, together with businesses and community groups showcasing what's available in the Derwent Valley.	The Esplanade	New Norfolk		0418 124 358	entertainment@derwentvalleyautumnfestival.com.au	http://www.derwentvalleyautumnfestival.com.au		
Christmas Pantomime	Events (fairs, markets, major events)	The Derwent Valley Players are a small troupe of thespians, this year they are performing the Wizard of OZ at 11am, 2pm and 5pm on Sat 16th Dec and 11am and 2pm on Sun 17th Dec	Memorial Hall	New Norfolk		040 385 8210	rozzie@newnorfolk.org	http://www.derwent-valley-players.org/		
Derwent Valley Community Market	Events (fairs, markets, major events)	The Derwent Valley Community Market operates on the 3rd Sunday of each month in the old hospital grounds – lots of bric-a-brac, fresh produce and crafts.	15 George Street	New Norfolk	(03) 6261 5230			https://www.dvchouse.org		
Derwent Valley Relay for Life (Bi Annual event)	Events (fairs, markets, major events)	Making its debut in 2015, from the 25th-26th February 2017, the Derwent Valley will be hosting Relay For Life. Teams of 10-15 get together to raise money and then take it in turns to walk around a track at a relay-style overnight event – symbolising that cancer doesn't sleep, so neither do we!	Tynwald Park	New Norfolk		03 6212 5702	relayforlife@cancer.tas.org.au	https://www.facebook.com/events/1920269671547439/		
Friends of Frascati	Events (fairs, markets, major events)	Frascati dates back to 1834 when John Burnett, the first Colonial Secretary, built his country villa on the site. The Friends of Frascati committee instigated After Dark Tours of "Satan's House".	Willow Court	New Norfolk				http://www.willowcourttasmania.org/2017/09/22/apiu-and-dvc-may-approve-tour-of-satans-house/		
Kensington Park Trotting Track	Events (fairs, markets, major events)	The New Norfolk Pacing Club (NNPC) is one of the oldest in the state with its track at Kensington Park considered one of the best of its type in Australia. New Norfolk's Australia Day meeting attracts thousands who come from all over the state to enjoy great harness racing, in particular the New Norfolk Cup.	55/57 Kensington Street	New Norfolk			NNPCinc@bigpond.com	https://goracingtasmania.com.au/new-norfolk-pacing-club/		
KidFit Triathlon	Events (fairs, markets, major events)	The 2018 KidFit Triathlon and Family Fun Run events are a great way for families to have fun and get active together. Swim, cycle & run according to age groups and family fun run 1 or 2kms.	New Norfolk Swimming Pool	New Norfolk				https://www.bupa.com.au/health-and-wellness/campaigns/little-moments-matter/kid-fit-series		

7.7 ASSETS - EVENTS (FAIRS, MARKETS, MAJOR EVENTS)

Trading Name	Type	Short Description	Address 1	Address 2	Phone	Mobile	email	Website	Capacity Rooms	Capacity Number
Le Tour de Norfy	Events (fairs, markets, major events)	Le Tour de Norfy Cycle Challenge is supported by PMM Real Estate and bought to you by Claremont Rotary. This is a very scenic ride past hop fields, historic landmarks and of course takes in the fantastic Derwent River. Riders can choose a more moderate course of 38km New Norfolk to Bushy Park and return) or 76km (double loop of the 38km event) or the quite hilly route of 106km New Norfolk to north of Hamilton then return via Ellendale to New Norfolk) which are considered by some cyclists to be a real challenge.	Kensington Park	New Norfolk				https://www.eventbrite.com.au/e/le-tour-de-norfy-challenge-2017-tickets-38095707286#		
Light the Night	Events (fairs, markets, major events)	By raising money and carrying a lantern at a Leukaemia Foundation Light the Night event you can light the way for them.	Arthur Square	New Norfolk						
Lions Club - Christmas Carols	Events (fairs, markets, major events)	Lions Club of New Norfolk presents Carols by Candlelight 2017. Kids activities start from 5pm, including face painting, PCYC children's activities and the jumping castle. All children's activities are free. Carols start at 7pm. Bring your picnic blanket, gather the family and come to celebrate Christmas.	Tynwald Park	New Norfolk				http://newnorfolk.tas.lions.org.au/contact		
Medieval Festival	Events (fairs, markets, major events)	If you're into everything medieval, from frocks, forging and general frivolity — then look no further than the Derwent Valley Medieval Festival. The event is held at Kensington Park, New Norfolk and will see the racing track converted into a pop-up village complete with castle entry gates, banquet hall and a stage for music.	Kensington Park	New Norfolk				https://au.eventbu.com/new-norfolk/2017-derwent-valley-medieval-festival/5342471		
Meet the Matron	Events (fairs, markets, major events)	Meet the Matron (and Tea and Charity) are both original plays written by Sharon Hutchison which have been performed a number of times in different settings. This year's performances during the Willow Court open days of the Hobart Show weekend were directed by Vivienne de Bressac.	Willow Court	New Norfolk		040 385 8210	rozzie@newnorfolk.org	http://derwent-valley-players.org/2017/MeetTheMatron/Index.php		
New Norfolk Christmas Fair	Events (fairs, markets, major events)	New Norfolk's Rotary Christmas Fair will run from 10am - 3pm, featuring market stalls and free activities for kids.	High Street	New Norfolk			president.derwentvalley@rotary9830.org.au	http://www.rotary9830.org.au/derwentvalleyrotary/		
New Norfolk Christmas Parade	Events (fairs, markets, major events)	Santas Little helpers are busy putting together an even bigger parade and fair to celebrate the Christmas season, joint Santa from 12noon to 1pm.	Arthur Square	New Norfolk			board@dvrotary.org.au	https://au.eventbu.com/new-norfolk/new-norfolk-christmas-parade-fair/5714305		
ObstaSplash	Events (fairs, markets, major events)	ObstaSplash is 100% fully inflatable obstacle course with a mixture of wet and dry inflatables. This event is open to participants 13 years and upwards.	Tynwald Park	New Norfolk			admin@obstasplash.com	http://www.obstasplash.com/tas-rego/		
Open Water Competition	Events (fairs, markets, major events)	Rostered annual competition, this weekend in open waters. Heaviest trout prizes will be awarded in both senior/junior categories as well as average weight and longest 5 fish awards. With warm weather it is be an excellent weekend to get out and catch some good trout.	The Esplanade	New Norfolk			nnlaa1@hotmail.com	https://www.facebook.com/pg/New-Norfolk-Anglers-Club-192870627439701/about/?ref=page_internal		
Purple Paddle for Maddie	Events (fairs, markets, major events)	A dragon boat club that paddles from the Montrose Foreshore, Glenorchy and New Norfolk. The club began in 2012 with a small number of enthusiastic paddlers who wanted to share the joys of dragon boating with the wider community.	The Esplanade	New Norfolk	0411 138 252	0431 959 913	mocodragons@outlook.com	www.mocodragons.com		
Remembrance Day	Events (fairs, markets, major events)	A remembrance service and wreath laying to commemorate the anniversary of the armistice that silenced the guns of World War I.	The cenotaph, Circle St	New Norfolk				http://www.news.com.au/national/tasmania/dozens-of-places-to-attend-a-remembrance-day-service-in-tasmania/news-		

7.7 ASSETS - EVENTS (FAIRS, MARKETS, MAJOR EVENTS)

Trading Name	Type	Short Description	Address 1	Address 2	Phone	Mobile	email	Website	Capacity Rooms	Capacity Number
								story/57dec64912c63f55f7acba113c7ec529		
Shell Questacon	Events (fairs, markets, major events)	We're the <i>Shell Questacon Science Circus</i> - science graduates bringing lively presentations of science to towns and schools across regional Australia while we study for a Master of Science Communication Outreach.	Third Ave	New Norfolk		0447 160 124		https://www.questacon.edu.au/events/sqsc/public-exhibition/new-norfolk		
Trout Opening Weekend - Competition	Events (fairs, markets, major events)	Celebrating the trout opening season, anglers are invited to enter, weigh-in back at the club Rotunda on the Esplanade at 4:30pm	The Esplanade	New Norfolk			nnlaa1@hotmail.com	https://www.facebook.com/pg/New-Norfolk-Anglers-Club-192870627439701/about/?ref=page_internal		
Vintage Fair (Glen Derwent)	Events (fairs, markets, major events)	Vintage fair in heritage grounds	Glen Derwent 44 Hamilton Road	New Norfolk		0427 480 057	stay@glenderwent.com	http://www.wherevent.com/detail/Glen-Derwent-Vintage-Fair		
Hobart (Solo) Speedway	Events (fairs, markets, major events)	The Hobart speedway was founded over 30 years ago and has operated on a continuous basis since then. track is 440 meters (0.27 miles) long at the pole line and has a clay surface which is extremely friendly to race tyres. The track is D shaped with minor banking in each of the turns. Regular events from Sept to April.	1159 Lyell Highway	Sorell Creek			gwthompson2008@bigpond.com	http://www.mountaindewiceraceway.com/index.php?option=com_content&view=article&id=43&Itemid=14		

7.8 ASSETS - FINANCIAL (ATMs, BANKS, CURRENCY EXCHANGE)

Trading Name	Type	Short Description	Address 1	Address 2	Phone	Mobile	email	Website	Capacity Rooms	Capacity Number
ANZ Bank	Financial (ATMs, banks, currency exchange)	Bank	24 High Street	New Norfolk	13 13 14					
CBA ATM	Financial (ATMs, banks, currency exchange)	Automated Teller Machine (ATM)	51A High Street	New Norfolk	13 22 21					
Commonwealth Bank	Financial (ATMs, banks, currency exchange)	Bank	51A High Street	New Norfolk	(03) 6261 2644					
My State	Financial (ATMs, banks, currency exchange)	Bank	45 High Street	New Norfolk	13 80 01					
National Australia Bank (NAB)	Financial (ATMs, banks, currency exchange)	Automated Teller Machine (ATM)	40 High Street	New Norfolk	13 22 65					
rediATM	Financial (ATMs, banks, currency exchange)	Automated Teller Machine (ATM)	45 High Street	New Norfolk	1300 650 501					
Service Tasmania	Financial (ATMs, banks, currency exchange)	Government services and transaction	14 Bathurst Street	New Norfolk	1300135513		sthelpt@service.tas.gov.au	http://www.service.tas.gov.au/about/		

7.9 ASSETS – FOOD AND BEVERAGE

Trading Name	Type	Short Description	Address 1	Address 2	Phone	Mobile	email	Website	Capacity Rooms	Capacity Number
Bushy Park Roadhouse	Food & Beverage	Café in Bushy Park. No website.	525 Gordon River Road	Bushy Park	(03) 6286 1254					
Lazy Teas, Hawthorn Lodge Restaurant	Food & Beverage	Restaurant at the Hawthorn Lodge. Offers breakfast, lunch, dinner and high teas.	1733 Glenora Road	Bushy Park	(03) 6286 1240		marie@hawthornlodge.com.au	http://hawthornlodge.com.au/restaurant/		
Udderly Tasmania	Food & Beverage	At Udderly we like to doing things differently to the big boys. We grew up drinking raw milk and eating beautiful homemade raw milk cheese so all our products are as minimally processed, (as close to raw) as possible. Check online for stockists of products	62 Uxbridge Rd	Bushy Park		0429 497 223	admin@udderlytasmanian.com.au	http://udderlytasmanian.com.au/		
Sassafras Springs Café	Food & Beverage	A place for simple relaxation, good company and hopefully a lot of laughs.	263 Dillons Road	Ellendale		0459 225 353		http://www.sassafrassprings.com.au/cafe		
Meadowbank Vineyard	Food & Beverage	Meadowbank Wines' vineyard at Glenora is 15 minutes from Hobart in the Derwent Valley in Southern Tasmania.	652 Meadowbank Rd	Glenora	03 6248 4484	0419 583 661	office@meadowbankwines.com.au	https://www.meadowbank.com.au		
Broadview & Viridian Vineyards	Food & Beverage	Broadview Estate and Viridian Wines are located in Granton in the Derwent Valley wine region of Southern Tasmania. The vineyard is micro-sized, and the limited quantity wines are made at Frogmore Creek Winery in Cambridge. Our fruit is produced sustainably with minimal intervention in the winemaking process, resulting in full flavoured wines that reflect the seasons and our location.	87 Rowbottoms Rd	Granton	0438 338 131		viridianwines@gmail.com	http://www.visitvineyards.com/tasmania/derwent-valley/wine/vineyards-wineries/info/viridian-wines-and-broadview-estate		
Derwent Estate Vineyard	Food & Beverage	Nestled perfectly on North facing slopes which run down to the Derwent River, the vineyard has a perfect aspect for the production of cool climate wine grapes.	329 Lyell Highway	Granton	03 6263 5802		wine@derwentestate.com.au	https://derwentestate.com.au		
Laurel bank Vineyard	Food & Beverage	Situated on moderate, north-facing slopes overlooking the Derwent river, the vineyard has a cool maritime microclimate and is ideally suited to the varieties planted: Riesling, sauvignon blanc, pinot noir and a small amount of Bordeaux varieties, mainly cabernet sauvignon.	130 Black Snake Road	Granton	03 6263 5977		info@laurelbankwines.com.au	https://www.laurelbankwines.com.au/contact/		
Stephano Lubiana Osteria	Food & Beverage	Stefano (Steve) Lubiana is a fifth generation wine maker who has carved out a niche in the Tasmanian wine industry. Steve identified the uniqueness that Tasmanian grape growing had to offer and tasted the potential for greatness. The family owned vineyard wraps itself around the picturesque foothills of the Derwent River estuary, located in the southern most island off Australia. The vineyard was established in 1990 to realise Steve's love and ambition for the classic burgundian varieties; Pinot Noir and Chardonnay, of which the majority of his estate is dedicated to. The level of character and quality of his wines is seamlessly crafted at his renowned estate and continues to excel with every vintage.	60 Rowbottoms Rd,	Granton	<u>(03) 6263 7457</u>		osteria@slw.com.au	https://www.facebook.com/StefanoLubianaWines/		

7.9 ASSETS – FOOD AND BEVERAGE

Trading Name	Type	Short Description	Address 1	Address 2	Phone	Mobile	email	Website	Capacity Rooms	Capacity Number
Stephano Lubiana wines	Food & Beverage	Stefano (Steve) Lubiana is a fifth generation wine maker who has carved out a niche in the Tasmanian wine industry. Steve identified the uniqueness that Tasmanian grape growing had to offer and tasted the potential for greatness. The family owned vineyard wraps itself around the picturesque foothills of the Derwent River estuary, located in the southern most island off Australia. The vineyard was established in 1990 to realise Steve's love and ambition for the classic burgundian varieties; Pinot Noir and Chardonnay, of which the majority of his estate is dedicated to. The level of character and quality of his wines is seamlessly crafted at his renowned estate and continues to excel with every vintage.	60 Rowbottoms Rd,	Granton	(03) 6263 7457		osteria@slw.com.au	https://www.facebook.com/StefanoLubianaWines/		
Hamilton Inn	Food & Beverage	Café, bar & Cottage style accommodation.	10 Tarleton Street	Hamilton	03 6286 3204		hamiltoninn@bigpond.com	https://www.hamiltoninn.com.au		
Jackson's Emporium	Food & Beverage	Interesting and different garden to plate Cafe and Delicatessen of Derwent Valley Products, also quality accommodation and visitor information	13 Franklin Place	Hamilton	(03) 6286 3232		rogerandkim@jacksonsemporium.com.au	http://www.jacksonsemporium.com.au/Jacksons/Welcome_To_The_Finest_Emporium.html		
Wild Fennel Café	Food & Beverage	Delicious home made food and coffee with seasonal meals of local produce. Grocery, catering and accommodation. All made on premises (Paleo, sf, gf, df av.)	32 Franklin Place	Hamilton		0402 071 580		https://www.facebook.com/pg/wildfennelcafe/about/?ref=page_internal		
Two Metre Tall Brewery	Food & Beverage	Farmers brewing farmhouse ales & ciders in unique batches using farm grown ingredients from our own 600ha property in the Derwent Valley of Tasmania as well as ingredients sourced directly from farmers across the state. Cellar door opens most week days - email to be sure.	2862 Lyell Hwy	Hayes		0400 969 677		http://2mt.com.au		
Drink Tasmania	Food & Beverage	To experience the best that Tasmania has to offer, book one of our SIGNATURE TOURS today from \$199pp. Public, private and group tours available every week. Includes Derwent Valley Cider, whiskey & wineries	Franklin Wharf, Brook St Pier	Hobart		0475000120	bookings@drinktasmania.com.au	http://www.drinktasmania.com.au/		
Wine Trails Tasmania	Food & Beverage	Using Hobart as your base, no matter which direction you choose to venture, there's an array of world-class experiences and activities on offer for visitors to this stunning region. Vineyards are closer to Hobart than any other capital city, including in the Derwent Valley, Coal River Valley and the Huon / Channel wine growing areas.	Franklin Wharf, Brook St Pier	Hobart		0475000120	mail@winetasmania.net.au	http://winetasmania.com.au/wine_trails		
Lachlan Valley Food & Wine	Food & Beverage	Lachlan Valley Food and Wine is a relaxed eating experience, Café, Takeaway and Licenced restaurant.	518 Lachlan Rd,	Lachlan	(03) 6261 4545		lachlanvalleyfood@yahoo.com.au	https://www.facebook.com/pages/Lachlan-Valley-Food-Wine/166168273436540		
The Agrarian Kitchen Cooking School and Farm	Food & Beverage	The Agrarian Kitchen is a sustainable farm-based cooking school offering paddock-to-plate experiences in a 19th century schoolhouse. The Agrarian Kitchen is a working farm and incorporates an extensive vegetable garden, orchard, berry patch and herb garden, all grown using organic principles.	650 Lachlan Road	Lachlan	(03) 6261 1099		cookingschool@theagrariankitchen.com	http://www.theagrariankitchen.com/The_Agrarian_Kitchen/about_us.html		10 Guests max

7.9 ASSETS – FOOD AND BEVERAGE

Trading Name	Type	Short Description	Address 1	Address 2	Phone	Mobile	email	Website	Capacity Rooms	Capacity Number
Giants' Table Conference & meeting facilities	Food & Beverage	What better place to hold your conference, meeting or training course than right here? You and your staff can escape from the hustle and bustle and concentrate your minds on team building, gaining new skills or simply talking to each other without interruptions! We can organise all your catering needs, from morning tea to a first class dinner and provide somewhere nice for you to stay, relax, unwind and get to know your fellow workmates	9-13 Junee Road	Maydena	(03) 6288 2293	0407139497	lindylouretallack@gmail.com	http://giantstable.com.au/restaurant/groups-and-conferences/	Conference room & meeting room	40 + 15
Giants' Table Restaurant	Food & Beverage	Open on request, Fully licensed restaurant, with wines, beers, spirits and soft drinks available with your meal and we can also sell alcohol to take-away and to enjoy in your cottage.	9-13 Junee Road	Maydena	(03) 6288 2293	0407139497	lindylouretallack@gmail.com	http://giantstable.com.au/restaurant/groups-and-conferences/	Restaurant	50
Maydena RSL	Food & Beverage	The RSL was founded in 1916 to provide comradeship and support to Australia's veterans and their families. Maydena RSL Club is a family club. Walk ins welcome, we hold functions ie Christenings, Birthdays, Product Parties. We are a Charity based business and raise money for our local community and other organisations	Kalista Rd	Maydena	03 6288 2314		rsitas@bigpond.com	http://www.rsitas.org.au/maydena-sub-branch/		
Mountain Café and Fuel	Food & Beverage	Great coffee, friendly welcoming Cafe with fuel for the body and your vehicle (diesel, unleaded, premium) looking out to the beautiful Tyenna peak.	38 Kallista Rd	Maydena	(03) 6288 3048			https://www.facebook.com/MountainCafeMaydena		
Sally Wise Cooking Class	Food & Beverage	Sally Wise ABC Radio cooking guru shares her no-nonsense sweet and savoury recipes, as well as handy tips and tricks for trying it yourself at home.	179 Wyre Forest Rd	Molesworth	03 6261 1336	0408 569 423	sally@sallywise.com.au	https://sallywise.com.au/cooking-classes/		
Waterfalls Café & Gallery	Food & Beverage	Café located at Mt Field.	90 Lake Dobson Rd	Mount Field	(03) 6288 1526		info@waterfallscafe.com.au	http://www.waterfallscafe.com.au		
10 on High Street Café	Food & Beverage	Number 10 on High Street in New Norfolk has a wide menu with something for everyone. They have a separate gluten-free menu to make ordering easier, and all are reasonably priced. The staff are welcoming and open 6 days a week. Try the Chilli Wrap	10 High Street	New Norfolk		0412 452 328		https://www.facebook.com/pg/no10cafenn/about/?ref=page_internal		
Apollo pizza	Food & Beverage	Pizza Takeaway open from 5pm 7 days	11 High Street	New Norfolk	03 6261 5544			http://apollo-pizza.business.site/		
Banjo's Bakery Café	Food & Beverage	The perfect destination to escape from the hectic pace and sit down and enjoy peaceful surroundings	20 High Street	New Norfolk	03 6261 1693		newnorfolk@banjos.com.au	http://banjos.com.au/location/banjos-new-norfolk/#6/-42.781/147.063		
Big Bargain Bottle Shop	Food & Beverage	Bargain bottleshop attached to the Star & Garter Hotel	87 High Street	New Norfolk	(03) 6261 4749					
Blair Street Store & Takeaway	Food & Beverage	Local takeaway store owned and staffed by friendly people. We serve best quality seafood, fried chips, grilled foods and burgers. We are open 7 days.	32 Blair Street	New Norfolk	03 6261 2757			https://www.facebook.com/pg/blairstreetstore/about/?ref=page_internal		

7.9 ASSETS – FOOD AND BEVERAGE

Trading Name	Type	Short Description	Address 1	Address 2	Phone	Mobile	email	Website	Capacity Rooms	Capacity Number
BWS	Food & Beverage	Bottle store chain	79 High Street	New Norfolk	03 6261 5266			https://bws.com.au/heres-to-you		
Cake Lady Café	Food & Beverage	Boutique Coffee & cake shop with retro shabby chic interior, great cooked food onsite.	12 Charles St	New Norfolk	03 6261 3878			https://www.facebook.com/pg/The-Cake-Lady-New-Norfolk-Tasmania-150868734923825/about/?ref=page_internal		
Cheeky Little Place	Food & Beverage	Get your daily fix of finely brewed coffee and taste home cooked cakes, pastries, soups, curry & salads.	38 Burnett Street	New Norfolk		0427 461 889				
Coles Express	Food & Beverage	Local Shop	27 Hamilton Road	New Norfolk	(03) 6261 2968					
Eagle Snack Bar Take-away	Food & Beverage	Takeaway food, snack bar & café	15 Hamilton Road	New Norfolk	03 6261 2780			https://www.facebook.com/pages/Eagle-Snack-Bar/221431131557542		
Head Above Water	Food & Beverage	At this place clients delve deep into delicious dishes, and order wonderful fish & chips. On Facebook, guests say that this place is worth 4.8.	32 Burnett Street	New Norfolk	03 626 13666			https://restaurantguru.com/Head-Above-Water-New-Norfolk		
High Tea (Glen Derwent)	Food & Beverage	High tea in style set in Heritage home	Glen Derwent 44 Hamilton Road	New Norfolk		0427 480 057	stay@glenderwent.com	http://www.wherevent.com/detail/Glen-Derwent-Tea-High-Tea-35-bookings-essential		
Junction Motel Lounge Bar	Food & Beverage	Attached to the Junction Motel. Open for breakfast, dinner and room service.	50 Pioneer Avenue	New Norfolk	(03) 6261 4615			http://www.junctionmotel.com.au/index.site.restaurants.235.html		
Martin Cash Pizza Café	Food & Beverage	Fresh baked Pizza, eat in or takeaway & deliveries	67 High Street	New Norfolk	03 6261 2150			https://www.facebook.com/pg/MartinCashPizza1975/about/?ref=page_internal		
McDonalds	Food & Beverage	Takeaway food, snack bar & café	Cnr Burnett & George Streets	New Norfolk	03 6261 1887			https://mcdonalds.com.au/		
New Norfolk Hotel	Food & Beverage	A comfortable, food-serving pub with accommodation and tote in New Norfolk, Tasmania!	79 High Street	New Norfolk	03 6261 2666		newnorfolkhotel@bigpond.com.au	http://www.newnorfolkhotel.com.au/		
Patchwork Café	Food & Beverage	The Patchwork Café opened 2010 and has been growing in popularity year by year ever since. It features both indoor and outdoor dining areas. It is recognised as the No.1 in Trip Advisor for the area. "The only supplier in the area of Villino coffee" Tucked away one block behind the Main Street, the Patchwork Cafe is surrounded by antique and homewares stores in an old hospital complex. It was a pleasant surprise.	15 George Street	New Norfolk	0417 916 479			http://www.patchworkcafe.com/map.html		
Saints and Sinners JDs Café	Food & Beverage	A great little place for a relaxing & yummy food, great staff and excellent service, daily specials	93 High Street	New Norfolk	03 6261 1877		bookings@saintsandsinnersbnb.com.au	https://www.saintsandsinnersbnb.com.au/#		

7.9 ASSETS – FOOD AND BEVERAGE

Trading Name	Type	Short Description	Address 1	Address 2	Phone	Mobile	email	Website	Capacity Rooms	Capacity Number
Shanghai Restaurant	Food & Beverage	BYO. Cantonese. Our menu includes most of the popular Chinese and Asian dishes providing you with a variety of taste and style.	50 High Street	New Norfolk	(03) 6261 2866			https://www.facebook.com/pg/shanghairestaurantnewnorfolk/about/?ref=page_internal		
Star & Garter Hotel Bar & Restaurant	Food & Beverage	Country pub atmosphere, great stopover for food or drink.	87 High Street	New Norfolk	03 6261 2666			https://www.tripadvisor.com.au/Restaurant_Review-g504312-d4791941-Reviews-Star_Garter_Bistro-New_Norfolk_Tasmania.html		
Subway	Food & Beverage	Fresh, made to order sandwiches and catering	19 High Street	New Norfolk	03 6261 1346			http://www.subway.com/en-au		
The Pavilion - Woodbridge restaurant	Food & Beverage	Fully Licensed restaurant located at the Woodbridge mansion	6 Bridge Street	New Norfolk		0417 996 305	reservations@woodbridgenn.com.au			
Top of the town Bakery	Food & Beverage	Baked fresh daily, pies & cakes	9 High Street	New Norfolk	03 6261 5552			http://tasmanianfoodguide.com.au/listing/top-of-the-town-bakery.html		
Tynwald Restaurant	Food & Beverage	Tynwald offers both bed and breakfast and self-catering accommodation near Hobart. Set amid 16 riverfront hectares in Tasmania's beautiful Derwent Valley, you can stroll at your leisure, breathe in the fresh country air and imagine the days gone by.	1 Tynwald Road	New Norfolk	(03) 6261 2667		tynwald@trump.net.au	http://www.tynwaldtasmania.com/restaurant/		
Woolworths	Food & Beverage	Supermarket for local produce/food for hotel stay. Located in New Norfolk	51-61 George Street	New Norfolk	(03) 6262 2103					
Bush Inn	Food & Beverage	The Bush Inn has a cosy ambience and is the perfect place to relax with friends while enjoying a drink or sharing a meal.	49-51 Montagu Street	New Norfolk	(03) 6261 2256			https://publocation.com.au/pubs/tas/new-norfolk/bush-inn-hotel		
Pancakes By The Pond	Food & Beverage	Café and restaurant is licenced and there are also BBQ facilities that you can hire out	70 Salmon Ponds Road	New Norfolk	(03) 6261 5663		office@salmonponds.com.au	http://www.salmonponds.com.au/pancakes-by-the-ponds/	Restaurant	42
The Agrarian Kitchen Eatery & Store	Food & Beverage	The vision is to create a space where local, seasonal produce is celebrated. Where the diner experiences a true sense of place through the food they eat. Where the ingredients speak for themselves with little adornment.	11A The Avenue	New Norfolk	(03) 6261 1099			http://www.theagrariankitchen.com/The_Agrarian_Kitchen/The_Agrarian_Kitchen_Eatery_%26_Store.html		76 guests max
The Salmon Ponds Conference and Meeting Facility	Food & Beverage	Conference room holds 28 however there is a court yard area which can accommodate up to 65 patrons.	70 Salmon Ponds Road	New Norfolk	(03) 6261 5663		office@salmonponds.com.au	http://www.salmonponds.com.au	Conference	65
Big River Highland Cattle	Food & Beverage	Ethically raised sustainable Scottish Highland Beef grown on a picturesque property in the Derwent Valley, Tasmania. Selling direct to consumers & chefs. Not open to the public as yet.	1463 Glenora Road	Plenty		0418 520 100	bigriverhighlandbeef@gmail.com	https://www.facebook.com/pg/BigRiverHighlandBeef/about/?ref=page_internal		

7.9 ASSETS – FOOD AND BEVERAGE

Trading Name	Type	Short Description	Address 1	Address 2	Phone	Mobile	email	Website	Capacity Rooms	Capacity Number
Kinvarra Estate ↗	Food & Beverage	Kinvarra Estate is a majestic property nestled in the gently rolling hills of the Derwent Valley. Not currently open to the Public	1211 Glenora Road	Plenty		0403 428 900	info@kinvarraestate.com	http://www.kinvarraestate.com		
Reid Fruits ↗	Food & Beverage	Reid Fruits produces premium Tasmanian cherries in the pristine Derwent Valley in southern Tasmania. Not open to the public	810 Glenora Road	Plenty	(03) 6261 5620		admin@reidfruits.com.au	https://www.reidfruits.com/		
Twelve trees Restaurant at Pedder Wilderness Lodge	Food & Beverage	Twelvetrees restaurant is located within Pedder Wilderness Lodge, overlooking the magnificent Lake Pedder with views beyond to Twelvetrees Range.	1 Gordon River Road	Strathgordon				https://www.pedderwildernesslodge.com.au/food-and-drink		
The Possum Shed	Food & Beverage	Situated on the banks of the Tyenna River, The Possum Shed is an ideal stop off on the way to Mt Field National Park. Enjoy delicious lunches made with fresh Tasmanian produce or indulge in our home-made cakes, scones and other delights while sampling some of the wide range of teas and coffees available, or chose from the eclectic collection of local crafts.	1654 Gordon River Rd	Westerway	03 62881364		info@thepossumshed.com.au	http://www.thepossumshed.com.au/index.html		
Westerway Raspberry Farm and Food Store	Food & Beverage	The Westerway Raspberry Farm is situated on the fertile river flats of the Tyenna River, running through the Derwent Valley in Tasmania's rugged Western Wilderness region. Owned and operated by the Clark family, Westerway Raspberry Farm has been supplying thousands of kilograms of fresh and frozen raspberries, blackcurrants, blackberries and other seasonal soft fruits to Tasmanian and Australian markets for over 10 years.	1488 Gordon River Road	Westerway		0438 254 376	westerwayraspberrymfarm@hotmail.com	http://www.lanoma.com.au/index.html		
Westerway Road House	Food & Beverage	Petrol Station & cafe	1573 Main Road	Westerway	(03) 6288 1115			https://www.facebook.com/pages/Westerway-Road-House/865098483613206		

7.10 ASSETS – HEALTH (DRS, HOSPITAL, SPAS)

Trading Name	Type	Short Description	Address 1	Address 2	Phone	Mobile	email	Website	Capacity Rooms	Capacity Number
Derwent Valley Medical Centre	Health (Drs, hospitals, spas)	Local doctor clinic in New Norfolk	11 Burnett Street	New Norfolk	(03) 62611399		dvmc@netspace.net.au	http://www.derwentvalleymedicalcentre.com.au		

7.11 ASSETS – HISTORICAL / RELIGIOUS / CULTURAL (CHURCH, ABORIGINAL, TEMPLE, MOSQUE, CEMETERY)

Trading Name	Type	Short Description	Address 1	Address 2	Phone	Mobile	email	Website	Capacity Rooms	Capacity Number
Boyer Mill (Norske Skog) ↗	Historical	Situated in Southern Tasmania, the mill produced Australia's first newsprint in 1941 and remains one of the state's major employers. Tours may be arranged by calling Sandra only	Boyer	Boyer	03 62610221	(03) 62610111	info@norskeskog.com	http://www.norskeskog.com/Business-units/Australasia/Norske-Skog-Boyer.aspx		
Hops Storyboard (Bushy Park Camp Ground)	Historical	A storyboard detailing information on the hops cycle	451 Gordon River Rd	Bushy Park		0457 253 013				
Derwent River Bridge	Historical	The Bridgewater Bridge is a critical part of the transport and freight link between the northern and southern regions of Tasmania, and is part of the National Land Transport Network jointly funded by the Australian and Tasmanian Governments. Originally a swing bridge, now a lifting section following a train derailment.	Links Midland Highway & Brooker Highway	Granton	03 6263 7235		info@stategrowth.tas.gov.au	www.stategrowth.tas.gov.au		
Gretna War Memorial	Historical	Built as a monument to World War One and is prominently situated high above the Derwent River at the southern entrance to the village of Gretna, the memorial to the Fallen	Lyell Highway,	Gretna				http://monumentaustralia.org.au/themes/conflict/multiple/display/70319-gretna-war-memorial		
St Mary's Anglican Church	Religious / Cultural (Church, Aboriginal, temple, mosque, cemetery)	St Mary the Virgin Anglican Church, the local church built in 1848.	31 Church Road	Gretna				http://www.gravesoftas.com.au/municipalities/Bothwell/Gretna%20St%20Marys%20Anglican.htm		
Betty King's Grave	Religious / Cultural (Church, Aboriginal, temple, mosque, cemetery)	Betty King is allegedly the first white woman to set foot on Australian soil. Her grave is located at the Methodist Church in Magra, about 3km north of New Norfolk.	9 Burnett Street	New Norfolk				http://www.newnorfolk.org/~betty_king/		
Early Settlers Memorial	Historical	A memorial wall commemorates the early settlers of New Norfolk. The wall contains a series of plaques giving information on early settlers in the district	High Street	New Norfolk				http://monumentaustralia.org.au/themes/landscape/settlement/display/101918-early-settlers-memorial		
Historical Information Centre	Historical	The Historical Information Centre is open to the public on the last Saturday of each month from 2.00pm to 4.00pm or each Thursday from 2.00pm to 4.00pm. The centre has the facilities to conduct historical searches including searching burial records and provide clients with written reports.	Shoobridge centre, Circle Street	New Norfolk	03 626 37753		nnhicc@gmail.com	http://aumuseums.com/tas/southern/new-norfolk-historical-information-centre-committee		
The Toll house ↗	Historical	Built in 1841 at the time of the first bridge across the Derwent, the toll keeper collected a toll from all users until 1874. Contact Parks and Wildlife Tasmania	Rocks Road, Fitzgerald Park	New Norfolk			tollhouse@bigpond.com	http://www.newnorfolk.org/~tollhouse/		

7.11 ASSETS – HISTORICAL / RELIGIOUS / CULTURAL (CHURCH, ABORIGINAL, TEMPLE, MOSQUE, CEMETERY)

Trading Name	Type	Short Description	Address 1	Address 2	Phone	Mobile	email	Website	Capacity Rooms	Capacity Number
Turriff Lodge	Historical	The hop kilns are all that remains of what is probably one of the most important pieces of Tasmanian history. Once the home of Sir John and Lady Jane Franklin, Turriff Lodge is no longer standing.	Turriff Lodge Drive	New Norfolk				http://www.walktt.com.au/turriff/index.htm		
Valleyfield Oast House †	Historical	The Valleyfield homestead is one of the oldest buildings in New Norfolk. Built as a single storey brick house, the shingled roof extends to a traditional verandah with columns		New Norfolk				https://www.flickr.com/photos/odille/sets/72157628107148270/		
Walking through Time Heritage Trail	Historical	Follow the "Walking Through Time trail to discover the fascinating history of New Norfolk" with interpretation panels located around New Norfolk. Be guided as you walk around this historic town by downloadable podcasts.	New Norfolk township	New Norfolk				http://www.walktt.com.au/		
War memorial Hall New Norfolk	Historical	New Norfolk War Memorial Hall was erected in memory of those who served	Circle Street	New Norfolk				http://monumentaustralia.org.au/display/101831-new-norfolk-war-memorial-hall		
St Matthew's Anglican Church	Religious / Cultural (Church, Aboriginal, temple, mosque, cemetery)	Possibly Tasmania's oldest church, the church, which has been changed significantly over the years, was consecrated in 1828 by Archdeacon Scott from Sydney	6 Bathurst Street	New Norfolk	(03) 6261 2223					
Willow Court †	Historical	Willow Court' is a superb old stone building which was built as a military hospital in 1830-31. Only one room wide, with wide verandahs and gabled two storey sections at the corners and in the centre, Willow Court was originally conceived by Governor Arthur as a location where invalid convicts could be housed.	15 George Street	New Norfolk				http://www.newnorfolk.org/~willow_court/		
Redlands Estate (Re-Opening Soon)	Historical	Redlands, on the banks of the Plenty River alongside the famous Salmon Ponds in the Derwent Valley, is one of Tasmania's most well-known rural estates	759 Glenora Road	Plenty	(03) 6259 3058					
Lucille Butterworth memorial	Historical	A CAIRN in memory of Lucille Butterworth has been erected at a site along the Lyell Highway. The site between Granton and New Norfolk is where police two years ago conducted a two-week dig for clues into the 1969 disappearance of 20-year-old Miss Butterworth.	Lyell Highway Between Granton & New Norfolk	Sorell Creek				http://www.newsnn.net/2017/09/brothers-personal-monument-to-lucille.html		

7.12 ASSETS – OUTDOOR EXPERIENCE (PARKS, GARDENS, HORSE RIDING, GUIDED WALKS) AND SPORTING (GOLF, KAYAKING, BUSHWALKING, FISHING, BIKING)

Trading Name	Type	Short Description	Address 1	Address 2	Phone	Mobile	email	Website	Capacity Rooms	Capacity Number
Tasmanian Trail 📍	Outdoor experience (Parks, gardens, horse riding, guided walks)	The Tasmanian Trail is the only long distance (480km) multi-use trail in Tasmania. The experience is recreational, cultural and nature based and includes sections through the beautiful Derwent Valley.	Styx River	Bushy Park	(03) 6229 9666	0419 500 320 (John)		http://www.tasmaniantrail.com.au/		
Mt Faulkner & Conservation area 📍	Outdoor experience (Parks, gardens, horse riding, guided walks)	Bushwalking tracks through Claremont.		Claremont				https://rockmonkeyadventures.wordpress.com/tag/mt-faulkner/		
Collins Bonnet 📍	Outdoor experience (Parks, gardens, horse riding, guided walks)	Collins Bonnet (1260m), on the northern edge of the Wellington Range, passes through a magnificent temperate rainforest remnant (including myrtle-beech, sassafras, leatherwoods and laurels – all spared during the terrible 1967 bush fires that engulfed most of Mt Wellington) and ascends a wet gully with several very pretty waterfalls before climbing through a sub-alpine forest of snow gums and yellow gums.	Mt Wellington National Park	Collinsvale				http://www.twe.travel/service/collins-cap-and-collins-bonnet/		
Collins Cap 📍	Outdoor experience (Parks, gardens, horse riding, guided walks)	From the summit of Collins Cap (1098m) excellent views of the Derwent Valley are presented as well as unique views of the Mt Wellington Plateau.		Collinsvale				http://tastrails.com/collins-cap/		
Myrtle Forest 📍	Outdoor experience (Parks, gardens, horse riding, guided walks)	A 15 minute, gently sloping walk through native vegetation to the sheltered, creek-side Myrtle Forest picnic area, which provides a starting point to Myrtle Falls (15 minutes) or other Wellington Park walks such as Collins Cap and Collins Bonnet.		Collinsvale				https://www.greaterhobarttrails.com.au/track/myrtle-forest/		
Myrtle Forest Falls 📍	Outdoor experience (Parks, gardens, horse riding, guided walks)	Situated in a section of Wellington Park, Myrtle Forest Falls is a lovely tiered waterfall within Myrtle Forest, near Collinsvale in southern Tasmania.		Collinsvale				http://waterfallssoftasmania.com.au/waterfalls/myrtle_forest_falls		
South West Adventure Base	Outdoor experience (Parks, gardens, horse riding, guided walks)	Guided four wheel drive tours into the places you want to see but aren't easy to get to	3379 Gordon River Road	Fitzgerald	03 62882210	0400786327	swadventure@wildmail.com	https://www.facebook.com/pages/South-West-Adventure-Base/153098154721749		
Growling Swallet 📍	Outdoor experience (Parks, gardens, horse riding, guided walks)	The water here growls as it enters the cave. A few kilometres along the Florentine Valley from the Tim Shea turn off there is an access road (F8 EAST) to a place known as Growling Swallet.	Access from Gordon River Road	Florentine				http://www.touringtasmania.info/growling_swallet.htm		
Tim Shea, Florentine 📍	Outdoor experience (Parks, gardens, horse riding, guided walks)	About 6.5 kilometres past the Stringy Bark Gum reserve a road branches off to the left to the mountain called Tim Shea. The views from the top are unsurpassed.	Access from Gordon River Road	Florentine				http://www.touringtasmania.info/tim_shea.htm		
Upper Florentine Valley 📍	Outdoor experience (Parks, gardens, horse riding, guided walks)	The upper reaches of the Florentine are surrounded by the spectacular mountains of the Tasmanian Wilderness World Heritage Area. The valley floor is home to giant trees, rainforest and moorlands as well as outcropping limestone.	Access from Gordon River Road	Florentine				https://www.wilderness.org.au/upper-florentine-self-drive-guide		

7.12 ASSETS – OUTDOOR EXPERIENCE (PARKS, GARDENS, HORSE RIDING, GUIDED WALKS) AND SPORTING (GOLF, KAYAKING, BUSHWALKING, FISHING, BIKING)

Trading Name	Type	Short Description	Address 1	Address 2	Phone	Mobile	email	Website	Capacity Rooms	Capacity Number
Tasmanian Wilderness Experience (base camp)	Outdoor experience (Parks, gardens, horse riding, guided walks)	Tasmanian Wilderness Experiences provide varies bushwalking tours and experiences for both experienced and novice bushwalkers. All tours have experienced guides. Tours can either be half days, full days to multiple day treks.	959 Glenfern Road	Glenfern	(03) 6261 4971	0414 238 458	info@twe.travel	http://www.twe.travel		
Bushy Park Pool	Sporting (golf, kayaking, bushwalking, fishing, biking)	Facilities at the Bushy Park Pool include a kiosk and family barbecue area. The pool season is generally from mid-November to mid-March.	601 Gordon River Rd	Glenora	(03) 6286 2050 or 6261 8500		bushyparkpool@gmail.com			
Aardvark Adventures	Sporting (golf, kayaking, bushwalking, fishing, biking)	Aardvark Adventures is an adventure tourism, corporate/group event and team-building company based in Hobart, Tasmania. Abseiling at the Gordon Dam	PO Box 413	Glenorchy	(03) 6273 7722		info@aardvarkadventures.com.au	https://www.aardvarkadventures.com.au/abseiling		
Aardvark Adventures	Sporting (golf, kayaking, bushwalking, fishing, biking)	Aardvark Adventures is an adventure tourism, corporate/group event and team-building company based in Hobart, Tasmania. White water rafting in the Derwent River	PO Box 413	Glenorchy	(03) 6273 7722		info@aardvarkadventures.com.au	https://www.aardvarkadventures.com.au/rafting		
Powerboat Club (Millington Memorial)	Sporting (golf, kayaking, bushwalking, fishing, biking)	Tasmanian drivers battle it out to add their name to the winners list for the East Cost Cup, Cock of the East, Sparrow of the East and the Mini Cock. Lots of title races on the line. A number of events are run throughout the year.	730 Lyell Highway	Granton				https://www.facebook.com/tasapba/		
Prospect Villa and Garden	Outdoor experience (Parks, gardens, horse riding, guided walks)	Restored cottage house, garden tours available by arrangement	Hamilton Plains Road	Hamilton	(03) 6286 3233			http://www.newnorfolk.org/~prospect_villa/		
Derwent Valley Journeys	Outdoor experience (Parks, gardens, horse riding, guided walks)	Choose between a 3 or 5 day tour package that includes different Derwent Valley adventures.	Level 2, 13-17 Castray Esplanade	Hobart	(03) 6223 5650		dstadmin@southern-tasmania.com.au	http://hobartandbeyond.com.au/derwent-valley-journeys/		
Experience Tasmania Tours	Outdoor experience (Parks, gardens, horse riding, guided walks)	Russel Falls Mount Field, Full Day Bus tour. Enjoy a walk to Russell Falls. Experience the tranquillity of pristine rainforest, tall tree ferns and majestic waterfalls. Visit the oldest trout hatchery in the Southern Hemisphere. Feed the trout & salmon, visit the Museum & Angling Hall of Fame, amidst the historic buildings, hatchery & fish ponds, within the original English parkland	Brook St Pier	Hobart	(03) 6234 3336		info@experiencetas.com.au	http://www.experiencetas.com.au/bus-tours/russell-falls-mount-field		
Tours around Tasmania	Outdoor experience (Parks, gardens, horse riding, guided walks)	This 7 to 9 hour excursion follows the River Derwent to the rainforest where one can experience the magnificence of the majestic Russell Falls on a day trip from Hobart.		Hobart		0420701104	toursaroundtasmania@gmail.com	https://toursaroundtasmania.com.au/tour/derwent_russel_bonorong_richmond		

7.12 ASSETS – OUTDOOR EXPERIENCE (PARKS, GARDENS, HORSE RIDING, GUIDED WALKS) AND SPORTING (GOLF, KAYAKING, BUSHWALKING, FISHING, BIKING)

Trading Name	Type	Short Description	Address 1	Address 2	Phone	Mobile	email	Website	Capacity Rooms	Capacity Number
Under Down Under	Outdoor experience (Parks, gardens, horse riding, guided walks)	Tours offered to Land of the Giants and Mt Field national Park full day or as part of a full day tour, after lunch along Hobart's waterfront we pass through the delightful Derwent Valley on our way to visit the wilderness wonderland of Mt Field National Park with stunning walks through enormous fern forests, some of the world's tallest trees and the unforgettable Russell Falls	28 Collins Street	Hobart		1800 444 442	info@underdownunder.com.au	http://underdownunder.com.au/		
Wild Pedder	Outdoor experience (Parks, gardens, horse riding, guided walks)	Combining bush-walking and kayaking, <i>The Pedder Experience</i> instils a sense of underlying connection with the land and an ongoing custodianship to the natural world. Designed to challenge and reward, with the comfort of a warm lodge, fine Tasmanian food and a glass of Pinot at the end of the day.	3 /64 Warwick Street	Hobart		0456 869 092	hello@wildpedder.com.au	http://www.wildpedder.com.au		
Gleeson Park, Lachlan	Outdoor experience (Parks, gardens, horse riding, guided walks)	The park has a large shelter complete with an electric barbecue, nearby public toilets, childrens play equipment and open space for ball sports.		Lachlan				http://www.derwentvalley.tas.gov.au/dvcouncil/parks		
Edgar Dam Boat Ramp 🚧	Sporting (golf, kayaking, bushwalking, fishing, biking)	Single lane concrete boat ramp. A white navigation light is located on the shore near the boat ramp	Gordon River Road	Lake Pedder				http://www.mast.tas.gov.au/facilities/lake-pedder-edgar-dam/		
Frankland Range 🚧	Outdoor experience (Parks, gardens, horse riding, guided walks)	The Frankland Range is a stunning walk along open ridgelines in Tassie's southwest. The views are spectacular every day, and the feeling is one of being on top of the world, all day long.		Lake Pedder				https://rockmonkeyadventures.wordpress.com/category/south-tasmania/frankland-range/		
Lake Judd 🚧	Outdoor experience (Parks, gardens, horse riding, guided walks)	Follow the foot track to the Anne River cable crossing, then across very muddy buttongrass plains for another 2-3 km to an unmarked junction. Take the left fork, wading across the river on the way to the lake. This walk should only be attempted by those with some bushwalking experience.	Scotts Peak Road	Lake Pedder				http://www.parks.tas.gov.au/?base=3809		
McPartlan Pass Boat Ramp 🚧	Sporting (golf, kayaking, bushwalking, fishing, biking)	Concrete boat ramp	Gordon River Road	Lake Pedder				http://www.mast.tas.gov.au/facilities/lake-pedder-mcpartlan-pass/		
Mount Anne Circuit 🚧	Outdoor experience (Parks, gardens, horse riding, guided walks)	Mount Anne is a mountain located in the Southwest National Park in south-west region of Tasmania, Australia. The mountain lies within the UNESCO World Heritage-listed Tasmanian Wilderness.		Lake Pedder		1300 666 856		http://www.tasmanianexperiences.com.au/index.php?section=trips&id=268287		
Mount Eliza 🚧	Outdoor experience (Parks, gardens, horse riding, guided walks)	5-6 hours return. Standing alongside the towering Mt Anne, Eliza Plateau offers spectacular views over nearby ranges and lakes.		Lake Pedder				http://www.parks.tas.gov.au/?base=3809		

7.12 ASSETS – OUTDOOR EXPERIENCE (PARKS, GARDENS, HORSE RIDING, GUIDED WALKS) AND SPORTING (GOLF, KAYAKING, BUSHWALKING, FISHING, BIKING)

Trading Name	Type	Short Description	Address 1	Address 2	Phone	Mobile	email	Website	Capacity Rooms	Capacity Number
Scotts Peak Boat Ramp 📍	Sporting (golf, kayaking, bushwalking, fishing, biking)	Three lane concrete boat ramp. A white navigation light is located on the shore near the boat ramp	Strathgordon Road	Lake Pedder				http://www.mast.tas.gov.au/facilities/lake-pedder-scotts-peak/		
Serpentine Dam Boat Ramp 📍	Sporting (golf, kayaking, bushwalking, fishing, biking)	Single lane concrete boat ramp	Strathgordon Road	Lake Pedder				http://www.mast.tas.gov.au/facilities/serpentine-dam-boat-ramp/		
Strathgordon Bay Boat Ramp 📍	Sporting (golf, kayaking, bushwalking, fishing, biking)	Single lane concrete boat ramp with adjacent walkway. A white navigation light is located at the boat ramp.	Strathgordon Road	Lake Pedder				http://www.mast.tas.gov.au/facilities/lake-pedder-strathgordon-bay/		
Tasmanian Safaris	Sporting (golf, kayaking, bushwalking, fishing, biking)	See the iconic destinations as well as the out of the way places that only Tasmanian Safaris can show you. Along the way choose from a great selection of activities such as swimming with seals, rafting, canyoning, canoeing, mountain biking, and more.	136 York St	Launceston	1300 882 415		info@tasafari.com	https://tasmaniansafaris.com/		
Wedgetail experience 📍	Outdoor experience (Parks, gardens, horse riding, guided walks)	Local wildlife attraction seen most days soaring above the cliffs of the Derwent River near Macquarie plains	River cliffs	Macquarie Plains						
Dirt Art	Sporting (golf, kayaking, bushwalking, fishing, biking)	A gravity-focused mountain bike park under development in Tasmania's Derwent Valley; the park has an open date of January 26th 2018. Designed and built by renowned trail company, Dirt Art, our world-class trails will offer something for everyone, from families through to elite riders.	Ex School site	Maydena				www.maydenabikepark.com.au		
Donnybrook Gardens	Outdoor experience (Parks, gardens, horse riding, guided walks)	A beautifully landscaped garden featuring mass plantings of huge varieties ensuring year round interest. 300 + roses, thousands of bulbs, plants for sale	11 West Street	Maydena		0403394238		https://www.facebook.com/pg/Donnybrook-Gardens-153129468373895/about/?ref=page_internal		
Junees Caves 📍	Outdoor experience (Parks, gardens, horse riding, guided walks)	This reserve is just south of Mt Field National Park, a one-hour drive north-west of Hobart.	Junees Road	Maydena				http://www.parks.tas.gov.au/file.aspx?id=6426		

7.12 ASSETS – OUTDOOR EXPERIENCE (PARKS, GARDENS, HORSE RIDING, GUIDED WALKS) AND SPORTING (GOLF, KAYAKING, BUSHWALKING, FISHING, BIKING)

Trading Name	Type	Short Description	Address 1	Address 2	Phone	Mobile	email	Website	Capacity Rooms	Capacity Number
Marriott Falls 🚫	Outdoor experience (Parks, gardens, horse riding, guided walks)	This reserve is just south of Mt Field National Park, a one-hour drive north-west of Hobart.	June Road	Maydena				http://www.parks.tas.gov.au/file.aspx?id=6426		
Maydena Swimming pool (CLOSED Oct 2017)	Sporting (golf, kayaking, bushwalking, fishing, biking)	At a meeting of the Maydena Community Association, a decision was carried unanimously that we have no choice but to close the Maydena Swimming Pool. It is a sad duty to have to report to residents that the pool will not be opening this year or anytime in the near future	Mayne St	Maydena						
Waterfalls Café photography tours	Outdoor experience (Parks, gardens, horse riding, guided walks)	Mt Field National Park has an amazing array of imagery to capture. Resident photographer (yes, he actually lives in Mt Field National Park) Greg Power is available for personalised Photographic Tours, or conducts a range of smaller group tours throughout the year.	90 Lake Dobson Rd	Mount Field	(03) 6288 1526		info@waterfallscafe.com.au	http://www.waterfallscafe.com.au/index.php/photo-tours		
Horseshoe Falls 🚫	Outdoor experience (Parks, gardens, horse riding, guided walks)	The Horseshoe Falls, a tiered-cascade waterfall, is located in the Central Highlands region of Tasmania		Mt Field	1300 827 727			http://waterfallssoftasmania.com.au/waterfalls/horseshoe_falls		
Lady Barron Falls 🚫	Outdoor experience (Parks, gardens, horse riding, guided walks)	The Lady Barron Falls Circuit is a great short walk encompassing all the main points of interest within the lower section of Mount Field National Park.		Mt Field	1300 827 727			http://waterfallssoftasmania.com.au/waterfalls/lady_barron_falls		
Lake Dobson (Mt Field National Park) 🚫	Outdoor experience (Parks, gardens, horse riding, guided walks)	Climbing nearly 1000 metres in around 15kms, this route takes you from the visitors centre at the entrance of Mt Field National Park to the car park at Lake Dobson. Although entirely on a gravel road that is open to traffic, this is a brilliant ride whether you're seeking the fun and beauty of riding in the snow in winter, seeing the fagus change colour in Autumn or heading up to enjoy the upper regions of the park through summer.		Mt Field	1300 827 727			http://www.parks.tas.gov.au/index.aspx?base=3597		
Seager's Lookout at Lake Fenton 🚫	Outdoor experience (Parks, gardens, horse riding, guided walks)	Seagers Lookout is a walk to a rocky area that offers views of the southwest wilderness. While you're there, the 10 minute return Woodland Walk near Lake Fenton is worth a visit.		Mt Field				http://wildtaswilderness.blogspot.com/2015/03/seagers-lookout.html		
Tarn Shelf 🚫	Outdoor experience (Parks, gardens, horse riding, guided walks)	The Tarn Shelf is a memorable daywalk, this is a delightful series of small glacial lakes. Access is from a track that leaves from the ski fields. Take the Urquart Track from the Lake Dobson car park to reach the ski fields.		Mt Field				http://www.parks.tas.gov.au/index.aspx?base=3597#7		

7.12 ASSETS – OUTDOOR EXPERIENCE (PARKS, GARDENS, HORSE RIDING, GUIDED WALKS) AND SPORTING (GOLF, KAYAKING, BUSHWALKING, FISHING, BIKING)

Trading Name	Type	Short Description	Address 1	Address 2	Phone	Mobile	email	Website	Capacity Rooms	Capacity Number
Tassie Bound	Sporting (golf, kayaking, bushwalking, fishing, biking)	Tassie Bound is a Tasmanian adventure kayaking tour business. We specialise in day tours on the Derwent River and South West National Park which are situated within a short driving distance from Hobart.		Mt Field		0417 008 422		http://www.tassiebound.com.au/tours/compare-all-tours/		
The Pandani Grove Nature Walk	Outdoor experience (Parks, gardens, horse riding, guided walks)	The remarkable pandani is just one of many subalpine plants that are found in Tasmania and nowhere else on Earth.		Mt Field	1300 827 727			http://www.parks.tas.gov.au/index.aspx?base=3597#5		
Tours Tasmania	Outdoor experience (Parks, gardens, horse riding, guided walks)	Guests are collected from accommodation or cruise ship and shuttled to experience Wilderness, Waterfalls & Wildlife. Experience some of Tasmania's most unique treasures from spectacular Russell Falls, the Tall Trees Walk, Tassie Devils & Hobart's Mt. Wellington.		Mt Field	1800777103	0439 035 463	bookings@tourstas.com.au	http://www.tourstas.com.au/tours/mt-field-mt-wellington-devils/		
Railtrack Riders Pty Ltd	Outdoor experience (Parks, gardens, horse riding, guided walks)	Railtrack Riders provides visitors with pedal-powered exclusive access to the southern Tasmanian rainforest via an historic rail line. Experience industrial relics of this time, now all but reclaimed by the forest. Travel at your own pace and fully experience the sights, sounds and smells of the rainforest.	3 Holmes St	Mt Field & Maydena		0427 206 864	mail@railtrackriders.com.au	railtrackriders.com.au		
Mt Lloyd	Outdoor experience (Parks, gardens, horse riding, guided walks)	Bushwalking tracks and hiking tracks.	Mount Lloyd Road and Paddy Flats Road	Mt Lloyd				https://hikinginsetasmania.blogspot.com.au/2015/12/mount-lloyd.html		
Mt Field National Park	Outdoor experience (Parks, gardens, horse riding, guided walks)	Mt Field National Park is one of Tasmania's most loved national parks. The park has a wide variety of scenic features and wildlife and offers a great range of facilities for day visitors.	66 Lake Dobson Road	National Park	(03) 6288 1149			http://parks.tas.gov.au/index.aspx?base=3589		
Mt Mawson Ski Fields	Outdoor experience (Parks, gardens, horse riding, guided walks)	Mount Mawson is located within the Mount Field National Park approx. 1½ hours drive from Hobart in southern Tasmania. The ski area is at an altitude of approximately 1250m and usually gets fairly consistent snow falls during winter resulting in sufficient cover for downhill skiing from mid July to mid September. The area is open to the general public for downhill skiing / snow boarding.	Mt Field	National Park	03 6288 1149		mawson.skiclub@gmail.com	http://mtmawson.info		



7.12 ASSETS – OUTDOOR EXPERIENCE (PARKS, GARDENS, HORSE RIDING, GUIDED WALKS) AND SPORTING (GOLF, KAYAKING, BUSHWALKING, FISHING, BIKING)

Trading Name	Type	Short Description	Address 1	Address 2	Phone	Mobile	email	Website	Capacity Rooms	Capacity Number
Russell Falls 📍	Outdoor experience (Parks, gardens, horse riding, guided walks)	The falls are in Mt Field National Park, part of Tasmania's World Heritage Wilderness Area, just over a 1-hr drive from Hobart. One of three falls that share the same watercourse, Russel Falls has a unique character and is the centrepiece of the park.	66 Lake Dobson Rd	National Park	(03) 6288 1149			http://www.parks.tas.gov.au/index.aspx?base=5935		
Shutterbug Walkabouts	Outdoor experience (Parks, gardens, horse riding, guided walks)	Privately guided experiences in Tasmania with a local photographer. The Mt Field National Park tour take you through an array of natural wonders in Tasmania's oldest national park, a nature photographer's paradise...	Mt Field National Park	National Park		0417 599 283 or 0418 745 427	info@shutterbugwalkabouts.com.au	http://shutterbugwalkabouts.com.au/contact-us/		
Derwent Valley (SUP) Stand up Paddle	Sporting (golf, kayaking, bushwalking, fishing, biking)	Stand Up Paddle boarding! a great way to get fit and have fun. The Derwent River up in the New Norfolk region is nice and flat and a great place to learn how to SUP. the scenery around the river will help you not to focus on falling in but to help you look up and stay up!!	Wharf on the Esplanade	New Norfolk		0418 729 391	info@derwentvalleySUP.com			
Derwent Valley Anglers Association	Sporting (golf, kayaking, bushwalking, fishing, biking)	Local Fishing Club, regular events, competitions and charity fundraisers	The Esplanade	New Norfolk			nnlaa1@hotmail.com	https://www.facebook.com/pg/New-Norfolk-Anglers-Club-192870627439701/about/?ref=page_internal		
Derwent Valley Field & Game Club	Sporting (golf, kayaking, bushwalking, fishing, biking)	Derwent Valley Field & Game Club Inc was established in 1973 by members of the New Norfolk community. Our licensed range is located 7km from New Norfolk on Boyer Rd and covers 16 acres on the banks of the Derwent River. shoot day is the third Sunday of each month from 9.30am	1065 Boyer Road	New Norfolk		0418 124 171		http://dvfg.com.au/index.php/contact-us		
Derwent Valley PCYC	Sporting (golf, kayaking, bushwalking, fishing, biking)	PCYC's mission is to provide low cost, positive, sporting, recreational, social and cultural programs in a safe environment primarily for 'at risk' youth.	Third Ave	New Norfolk	03 6261 1342		clubmanager@derwentvalleypcyc.org	http://www.pcyctas.org/derwent-valley.html		
Derwent Valley Trout Tours - See details	Outdoor experience (Parks, gardens, horse riding, guided walks)	Contact McWilliams Outdoors, 41 High St, New Norfolk or Inland Fisheries Service 17 Back River Road, New Norfolk (03) 6165 3808		New Norfolk						
Esplanade Boatramp	Sporting (golf, kayaking, bushwalking, fishing, biking)	Boatramp access to Derwent River in the middle of New Norfolk	The Esplanade	New Norfolk						
Esplanade Jetty	Sporting (golf, kayaking, bushwalking, fishing, biking)	Jetty for access to Derwent river, fish, kayak, row, tie up	The Esplanade	New Norfolk						
Inland Fisheries Service	Sporting (golf, kayaking, bushwalking, fishing, biking)	Managing trout fishing in Tasmania since 1864. Free access brochures have been developed for popular lakes and rivers which include maps showing each access point and provide important information for local and visiting anglers including anglers code of conduct, regulation, safety, environmental issues and fishery management objectives. Link to the INFISH APP	17 Back River Road	New Norfolk	03 6165 3808	0419 116 541	infish@ifs.tas.gov.au	www.ifs.tas.gov.au		

7.12 ASSETS – OUTDOOR EXPERIENCE (PARKS, GARDENS, HORSE RIDING, GUIDED WALKS) AND SPORTING (GOLF, KAYAKING, BUSHWALKING, FISHING, BIKING)

Trading Name	Type	Short Description	Address 1	Address 2	Phone	Mobile	email	Website	Capacity Rooms	Capacity Number
Junior Angling Pond (Text kiln) 📍	Outdoor experience (Parks, gardens, horse riding, guided walks)	Junior fishing pond for Members of NNLAA for events on arranged days	10 Acre Lane	Bushy Park			nnlaa1@hotmail.com	https://www.facebook.com/New-Norfolk-Anglers-Club-192870627439701/		
Millbrook Rise Boatramp	Sporting (golf, kayaking, bushwalking, fishing, biking)	All tide boat ramp site, easy access to Derwent River. Dual concrete boat ramp with timber walkway on one side and a pontoon platform the other side.	42°46'59.8"S 147°05'08.7"E, Lyell highway	New Norfolk	03 62 618 513			http://www.mast.tas.gov.au/facilities/millbrook-rise-boat-ramp/		
New Norfolk Bowls Club	Sporting (golf, kayaking, bushwalking, fishing, biking)	Community based sports club	99 Ferry Street	New Norfolk	(03) 6261 2675			http://bowlsclub.org/club/4194/		
New Norfolk Golf Club	Sporting (golf, kayaking, bushwalking, fishing, biking)	New Norfolk Golf Course is a 9 hole, Par 69 course, and is 5205 metres. Excellent value green fees.	1 Howell Dr	New Norfolk	Phone: (03) 6261 2653			http://tasmania.golfer.com.au/directory/new-norfolk-golf-club-tasmania/986		
New Norfolk Rowing Club	Sporting (golf, kayaking, bushwalking, fishing, biking)	A small rowing club situated on the picturesque banks of the Derwent River at New Norfolk in the greater Hobart area, Tasmania. Rowers range in age and experience from school age through to masters with an elite rower or two thrown into the mix for good measure.	44 Rocks Road	New Norfolk			secretary@nnrc.org.au	http://www.nnrc.org.au/index.html		
New Norfolk Swimming Pool	Sporting (golf, kayaking, bushwalking, fishing, biking)	Ideally located adjacent to the Derwent River with the open space and ambiance of the Esplanade parkland. A walking /cycling track leads to the award winning Tynwald Park via the wetland.	The Esplanade	New Norfolk	(03) 6261 8500	0488 904 401		http://www.derwentvalley.tas.gov.au/page.aspx?u=552		
New Norfolk Tennis Club	Sporting (golf, kayaking, bushwalking, fishing, biking)	Four Hard Courts	9 Third Ave	New Norfolk			hdwolff@dodo.com.au	http://www.tennisvenues.com.au/venue/new-norfolk-tc		
Peppermint Hill Lookout 📍	Outdoor experience (Parks, gardens, horse riding, guided walks)	The best lookout spot in New Norfolk, overlooking the Derwent River, this spectacular spot has views of the river and valley – a must for all photographers professional and amateur!	101 Pulpit Rock Rd	New Norfolk				http://www.newnorfolk.org/~pulpit_rock/		
Pulpit Rock Lookout 📍	Outdoor experience (Parks, gardens, horse riding, guided walks)	The best lookout spot in New Norfolk, overlooking the Derwent River, this spectacular spot has views of the river and valley – a must for all photographers professional and amateur!	101 Pulpit Rock Rd	New Norfolk				http://www.newnorfolk.org/~pulpit_rock/		
Tassie Bound	Outdoor experience (Parks, gardens, horse riding, guided walks)	This 5 hour kayaking tour commences at the mouth of the Styx River. Paddle downstream into the mighty Derwent River to take in sweeping views of the iconic Wellington Range, pass under historic railway bridges and perhaps even see a platypus, a sea eagle or some acrobatic trout before stopping for a fresh gourmet riverside lunch by a local waterfall.	11 Pioneer Avenue	New Norfolk		0417 008 422	fiona@tassiebound.com.au	http://www.tassiebound.com.au/tours/the-derwent-river-rapids-kayak-tour/		

7.12 ASSETS – OUTDOOR EXPERIENCE (PARKS, GARDENS, HORSE RIDING, GUIDED WALKS) AND SPORTING (GOLF, KAYAKING, BUSHWALKING, FISHING, BIKING)

Trading Name	Type	Short Description	Address 1	Address 2	Phone	Mobile	email	Website	Capacity Rooms	Capacity Number
The Salmon Ponds	Outdoor experience (Parks, gardens, horse riding, guided walks)	This 19th Century English garden has plenty of activities such as Historic Trout Hatchery & Ponds, fishing, BBQ facilities, Café and licensed restaurant and gift shop.	70 Salmon Ponds Road	New Norfolk	(03) 6261 5663		office@salmonponds.com.au	http://www.salmonponds.com.au		
Ouse Country Club	Outdoor experience (Parks, gardens, horse riding, guided walks)	The course is mainly flat with well mounded greens and some bunkers. Sixteen tees add variety to this scenic 9 hole course. Combined with a bowling club to form the Ouse Country Club, this course is well worth a visit when in the area.	Lyell Highway	Ouse	(03) 6287 1264			https://www.discovertasmania.com.au/attraction/ousecountryclub		
Plenty River fishing for anglers with a disability	Sporting (golf, kayaking, bushwalking, fishing, biking)	Three platforms have been built and provide safe and accessible fishing of one of Tassie's finest but exclusive river frontages. Exclusive because of its reserved for the disabled status and because of its proximity to a trout hatchery. The pools that the platforms overlook are home to more than the occasional escapee rainbow trout and a mixed size range of resident brownies.	70 Salmon Ponds Road	Plenty				http://www.salmonponds.com.au/		
Plenty River Paddle	Outdoor experience (Parks, gardens, horse riding, guided walks)	The Plenty is a very small and steep stream originating in the Snowy Range behind Maydena and flows parallel to the Styx River until its confluence with the Derwent about 5 km above New Norfolk. The river is only canoeable after very heavy rain and normally only if a "flood alert" has been issued for South Eastern Tasmania.		Plenty				http://paddletasmania.com.au		
King River Rafting (a Day on the Derwent)	Sporting (golf, kayaking, bushwalking, fishing, biking)	A Day on the Derwent is an 18 km summer rafting journey on the River Derwent through the warm idyllic rural scenery of the Derwent Valley, between Bushy Park and Hayes.	1 Driffield St	Queenstown		0409 664 268	info@kingriverrafting.com.au	http://www.kingriverrafting.com.au/our-tours/a-day-on-the-derwent		
Tasmanian mountain bike adventures	Sporting (golf, kayaking, bushwalking, fishing, biking)	Tasmanian Mountain Bike Adventures offer small group tours to Tasmania's world renowned trails. These include Blue Derby, Hollybank, Meehan Range, Mt Wellington, the rugged West Coast and the soon to be opened Maydena MTB Park. Either choose one of our already designed tours or work with us to tailor design your Tasmanian mountain bike adventure.	473 Macquarie St	South Hobart		0428 829 000 or 0409 357 408	tours@tasmba.com.au	http://www.tasmba.com.au/contact-us/		
Mt Mueller lookout 	Outdoor experience (Parks, gardens, horse riding, guided walks)	1245m Mountain, lookout from roadside and walking track to summit.	Gordon River Road	South of Maydena				https://peakery.com/mount-mueller-australia/		
Creepy Crawly Nature Trail 	Outdoor experience (Parks, gardens, horse riding, guided walks)	Take a walk through a lovely section of cool temperate rainforest. Signs along the way help you discover the world of rainforest plants and invertebrates.	Scotts Peak Road	South West		1300 827 727		http://www.parks.tas.gov.au/?base=3809#1		
Aardvark Adventures	Outdoor experience (Parks, gardens, horse riding, guided walks)	Raft the upper reaches of Hobart's beautiful Derwent River, which winds through the tranquil Derwent Valley. Situated just one hour north of the Hobart CBD, this is an ideal day trip. The rapids are graded 1/2, which means this 9 kilometre rafting expedition is perfect for families or water games.	Derwent River	Strathgordon	03 6273 7722		info@aardvarkadventures.com.au	https://www.aardvarkadventures.com.au/rafting		



7.12 ASSETS – OUTDOOR EXPERIENCE (PARKS, GARDENS, HORSE RIDING, GUIDED WALKS) AND SPORTING (GOLF, KAYAKING, BUSHWALKING, FISHING, BIKING)

Trading Name	Type	Short Description	Address 1	Address 2	Phone	Mobile	email	Website	Capacity Rooms	Capacity Number
Denison River / Lake Gordon 📍	Outdoor experience (Parks, gardens, horse riding, guided walks)	Paddle/ boat up Lake Gordon to Pearce Basin 1day paddle and long walk		Strathgordon				http://paddletasmania.cano.org.au/?page_id=15753		
Gabion Shore 📍	Outdoor experience (Parks, gardens, horse riding, guided walks)	Gabion Shore is a beach within Tasmania and is nearby to the Gordon River		Strathgordon				https://mapcarta.com/28776526		
Hermit Island 📍	Outdoor experience (Parks, gardens, horse riding, guided walks)	Hermit Island is located in Strathgordon and is a National Park.		Strathgordon				https://mapcarta.com/28658162		
Lake Gordon 📍	Outdoor experience (Parks, gardens, horse riding, guided walks)	Take a good sealed road 150 kilometres west from Mt Field National Park to reach Lake Gordon and Lake Pedder, set in Tasmania's wild south-west wilderness and ringed with rugged mountain ranges.		Strathgordon				https://www.discovertasmania.com.au/attraction/lakegordonlakepedderstrathgordon		
Stillwater Picnic Ground 📍	Outdoor experience (Parks, gardens, horse riding, guided walks)	Picnic grounds near the Gordon River		Strathgordon				https://mapcarta.com/28658162		
Twelvetreerange 📍	Outdoor experience (Parks, gardens, horse riding, guided walks)	Is a wilderness area of Strathgordon where you can hike, can be seen from Pedder Wilderness Lodge.	Latitude:- 42.7501 Longitude: 146.0604	Strathgordon				http://www.poidb.com/poi/location.asp?poiid=7443		
Styx State Forest 📍	Outdoor experience (Parks, gardens, horse riding, guided walks)	The Styx Valley of the Giants is less than two hours drive from Hobart and home to some of the tallest trees on Earth. For years, it was one of Tasmania's hottest conservation battlegrounds, with patches of its giant trees logged against the best efforts of environmentalists.	Styx Road	Styx	1800 030 641		info@wilderness.org.au	https://www.wilderness.org.au/styx-self-drive-and-walking-guide		
The Florentine Valley 📍	Outdoor experience (Parks, gardens, horse riding, guided walks)	Florentine Valleys which are home to magnificent tall trees and rainforest. Further along you pass the highest point on the road which gives visitors their first view of the jagged south west mountains that the area is so celebrated for.		Styx Valley				http://www.touringtasmania.info/florentine_valley.htm		

7.12 ASSETS – OUTDOOR EXPERIENCE (PARKS, GARDENS, HORSE RIDING, GUIDED WALKS) AND SPORTING (GOLF, KAYAKING, BUSHWALKING, FISHING, BIKING)

Trading Name	Type	Short Description	Address 1	Address 2	Phone	Mobile	email	Website	Capacity Rooms	Capacity Number
Saw back Ridge 📍	Outdoor experience (Parks, gardens, horse riding, guided walks)	The Gordon River and Scotts Peak roads wind through forest, scrub and moorland, sometimes opening out onto breathtaking views of rugged mountains like the Saw Back, Anne, Western Arthur and Frankland ranges. This is wilderness at its best, and it is equally accessible to those who enjoy the comfort of driving as it is to those who wish to walk in some of the most spectacular country in Australia.	Access from Gordon River Road	SW Wilderness				http://www.australiannationalparks.com/tasmania/southwest/default.htm		
Timbs Track 📍	Outdoor experience (Parks, gardens, horse riding, guided walks)	A great short walk, taking only two and a half hours in total. The vegetation in the early sections of the hike, and the landscapes in the latter section, are unlike anything you'll see anywhere else. Totally unique	Access from Gordon River Road	SW Wilderness				https://www.wilderness.org.au/upper-florentine-self-drive-guide		
Twisted Sister 📍	Outdoor experience (Parks, gardens, horse riding, guided walks)	An easy walk through deep rainforest, huge eucalypts and a small wetland. This short loop around the base of the soaring Eucalyptus regnans tree, known as Twisted Sister, takes you on an enchanting tour of some of the State's finest southern forest features	Access from Gordon River Road	SW Wilderness				https://www.wilderness.org.au/upper-florentine-self-drive-guide		
Tyenna River 📍	Outdoor experience (Parks, gardens, horse riding, guided walks)	The Tyenna River, a tributary of the Derwent, starts at the back of Mount Field flowing in an easterly direction for some 40 kilometres before its confluence with the Derwent River above Bushy Park.	7 Back River Road	Tyenna				http://www.tasfish.com/all-about-fishing/tassies-top-10-fishing-spots/2030-top-10-tyenna-river		
Tyenna Valley 📍	Outdoor experience (Parks, gardens, horse riding, guided walks)	In the south-west of Tasmania lies a valley known as the Tyenna Valley; a valley of mountains, of forests and of tiny townships... a valley rich in history. A rich and vibrant history of not only forestry and rail, but of the Tasmanian Tiger. Movie "the Hunter" was filmed in the Tyenna Valley.	7 Back River Road	Tyenna				https://think-tasmania.com/tyenna-valley/		

7.13 ASSETS – PUBLIC SERVICES (PARKS, TOILETS)

Trading Name	Type	Short Description	Address 1	Address 2	Phone	Mobile	email	Website	Capacity Rooms	Capacity Number
Granton Reserve	Public services (parks, toilets,)	Adjacent to the Watch House (1838), a sheltered barbecue area complete with an electric BBQ. There is a lawn area along with childrens play equipment and access to public toilets.	Lyell Highway, Bridgewater roundabout	Granton						
Wedge River Picnic Area (Closed) 	Public services (parks, toilets,)	Currently Closed. A sheltered picnic spot set above the wedge River.	Gordon River Rd,	Lake Pedder						
Maydena Public Park	Public services (parks, toilets,)	Local park	Mayne St	Maydena						
Mt Field Day use area 	Public services (parks, toilets,)	Located 50 metres before the visitor centre, the day use area has a number of accessible sites with sheltered picnic tables and BBQs.	66 Lake Dobson Road	National Park	(03) 6288 1149			http://parks.tas.gov.au/ind ex.aspx?base=3589		
Arthur Square	Public services (parks, toilets,)	This is a true rarity. A village green in an Australian town. It was approved as a green by Governor Lachlan Macquarie after he passed through the area in 1811. The placard on the edge of the green explains that "The Town was named Elizabeth Town after Governor Lachlan Macquarie's wife.	Central	New Norfolk				http://www.derwentvalley.tas.gov.au/dvcouncil/parks		
Fitzgerald Park	Public services (parks, toilets,)	Open park area located on the banks of the Derwent River.	Rocks Road	New Norfolk				http://www.derwentvalley.tas.gov.au/dvcouncil/parks		
Tynwald Park	Public services (parks, toilets,)	A popular place for family BBQ's and picnics, the park has several sheltered BBQ areas equipped with electric barbecues. There is a fenced children's educational bike track complete with traffic lights and road signs. Some other facilities include fitness equipment, cricket practice nets, soccer and football oval, open space public toilets with disabled access and childrens play equipment. Why not enjoy a walk along the banks of the Derwent River.	Town Centre	New Norfolk				http://www.derwentvalley.tas.gov.au/dvcouncil/parks		

7.14 ASSETS – RETAIL OUTLETS (SHOPS, POST, FUEL, CRAFTS)

Trading Name	Type	Short Description	Address 1	Address 2	Phone	Mobile	email	Website	Capacity Rooms	Capacity Number
Bushy Park Roadhouse	Retail outlets (shops, post, fuel, crafts)	Fuel outlet with café & general supplies	525 Gordon River Road	Bushy Park	(03) 6286 1254					
Local Honey (Bushy Park)	Retail outlets (shops, post, fuel, crafts)	Locally produced Honey for sale at roadside stall	Gordon River Road	Bushy Park						
Nook Cherries	Retail outlets (shops, post, fuel, crafts)	Small family run business producing large quality cherries "fresh, direct from the tree". Pre & post Christmas cherries available. Fresh fruit includes: Apples, Pears, Cherries. Strawberries, Raspberries, Blueberries, Blackberries, Apricots, Peaches, Nectarines and other fruits. Other products we sell include: Juices, jams, preserves, liqueurs, ciders, fruit wines etc.	Gordon River Road	Bushy Park						
Plants for sale (X2) Bushy Park	Retail outlets (shops, post, fuel, crafts)	Roadside stall selling plants	Gordon River Road	Bushy Park						
Styx River Cherry Farm	Retail outlets (shops, post, fuel, crafts)	Styx River - Premium Cherries from the Heart of Tasmania, arguably the best on the planet.	42 Kenmore Road	Bushy Park	(03) 6286 2035			https://vimeo.com/148953629		
Collins Cap Ceramics	Retail outlets (shops, post, fuel, crafts)	The gallery features work by a number of local and interstate artists & craftsmen	29 Funslow Road	Collinsvale		03 6239 0151	berestaylor@bigpond.com	http://www.capceramics.com.au/Contact%20Us.htm		
Plants for sale Glenora	Retail outlets (shops, post, fuel, crafts)	Locally produced Honey for sale at roadside stall	Gordon River Road	Glenora						
Cracknell Tomatoes	Retail outlets (shops, post, fuel, crafts)	Located in the Derwent Valley, Tasmania, Cracknell Tomatoes is only 20 minutes from Hobart CBD. The area provides perfect growing conditions, with crisp blue skies, high light levels and summers that aren't too hot. For sale to the public when the sign is out. Major supplier to Woolworths	Lyell Highway, Bridgewater roundabout	Granton				https://www.woolworths.com.au/shop/discover/fresh/meet-the-growers?name=stories-cracknell-tomatoes&cardId=15		
United Petroleum	Retail outlets (shops, post, fuel, crafts)	Petrol Station	Main Road	Hamilton	(03) 9796 3113					
Fresh Farm Produce	Retail outlets (shops, post, fuel, crafts)	Local produce roadside stall	Lyell Highway	Hayes						
Firewood (x2)	Retail outlets (shops, post, fuel, crafts)	Roadside stalls selling bags of firewood	Gordon River Road	Karanja						
Horse manure, Lachlan	Retail outlets (shops, post, fuel, crafts)	Roadside Stall selling Horse Manure per bag		Lachlan						
Tasmanian Mountain Honey	Retail outlets (shops, post, fuel, crafts)	Locally produce fresh honey from the producer.	116 Lower Swamp Rd	Lachlan		0420 428 128	info@tasmanianmountainhoney.com.au	https://www.tasmanianmountainhoney.com.au/		
Vogelvry Bulbs & Flowers	Retail outlets (shops, post, fuel, crafts)	A small family business supplying bulbs for the domestic retail market. We grow more than 140 Tulip cultivars including some rare varieties. The tulip bulbs and also other bulb species are mainly used for our Australia wide mail-order bulb catalogue. Order online and collect your order at Salamanca Market or via post	Lachlan Road	Lachlan	03 6261 3153			http://www.vogelvry.com.au/about/		

7.14 ASSETS – RETAIL OUTLETS (SHOPS, POST, FUEL, CRAFTS)

Trading Name	Type	Short Description	Address 1	Address 2	Phone	Mobile	email	Website	Capacity Rooms	Capacity Number
Horse Manure (x2) Lawitta	Retail outlets (shops, post, fuel, crafts)	Local produce roadside stall	Lyell Highway	Lawitta						
Free Range Eggs	Retail outlets (shops, post, fuel, crafts)	Roadside stall advertising free range eggs	Gordon River Road	Maydena						
Mountain Café and Fuel	Retail outlets (shops, post, fuel, crafts)	Petrol Station with great coffee, friendly welcoming Cafe with fuel for the body and your vehicle (diesel, unleaded, premium) looking out to the beautiful Tyenna peak.	38 Kallista Rd	Maydena	(03) 6288 3048			https://www.facebook.com/MountainCafeMaydena		
Blackberries and Jam, New Norfolk	Retail outlets (shops, post, fuel, crafts)	Roadside Stall selling fresh fruit and homemade jams	Hay Court (Off Blair St)	New Norfolk						
Caltex Woolworths	Retail outlets (shops, post, fuel, crafts)	Petrol Station	81 High Street	New Norfolk	(03) 6261 5973					
Derwent Valley School of Creative Woodwork	Retail outlets (shops, post, fuel, crafts)	The Derwent Valley School of Creative Woodwork offers boutique woodworking classes. The school is located in an idyllic setting. It is situated in Tynwald Park on the banks of the Derwent River. Classes are held on the drying floors of the Oast House.	77 Hobart Road	New Norfolk		0459 548 263	thedvscw@gmail.com	https://dvscw.com.au/short-courses/		
Flowers for sale	Retail outlets (shops, post, fuel, crafts)	Roadside stall selling fresh cut flowers	Glenora Road (on left as you leave town)	New Norfolk						
Flywheel	Retail outlets (shops, post, fuel, crafts)	Owned by ourselves, Flywheel is a vintage office, stationery and letterpress studio located just a 2 minute walk from The Drill Hall Emporium.	42 High Street	New Norfolk	(03) 6261 1641			http://www.flywheel.net.au		
Handmade Emporium	Retail outlets (shops, post, fuel, crafts)	Handmade craft store in New Norfolk.	55 High Street	New Norfolk		0498 217 841		https://www.facebook.com/Hand-made-emporium-161398267340025/		
Hay For Sale (Seasonal)	Retail outlets (shops, post, fuel, crafts)	Square Hay Bales \$7	Opposite Tynwald Park	New Norfolk						
Mitre 10	Retail outlets (shops, post, fuel, crafts)	All your Hardware and outdoor needs	10 Charles St	New Norfolk	03 6261 3177			https://www.mitre10.com.au/locator/location/index/id/4942/s/Williams%20Mitre%2010/?__store=default		
New Norfolk Gun Shop (+ fishing tackle) McWilliams Outdoors	Retail outlets (shops, post, fuel, crafts)	For all your hunting and fishing gear, drop in and see Ray who has passion for both and all the gear you'll need.	41 Hight Street	New Norfolk	03 6261 3444	0418 124 171		http://www.newnorfolkgunshop.com/contactus.html		
Phoenix Garden Centre	Retail outlets (shops, post, fuel, crafts)	Suppliers of Pet Food, Garden Supplied & Nursery Plants. Phoenix Garden Centre was founded in 2013 to help the local community easily attain the garden tools and products needed to create beautiful landscapes.	120 Glebe Road	New Norfolk		0402 772 960	lindenproduce@gmail.com	https://www.phoenixgarden.com.au/		
Plants for sale New Norfolk	Retail outlets (shops, post, fuel, crafts)	Local produce roadside stall	Lachlan Road	New Norfolk						


7.14 ASSETS – RETAIL OUTLETS (SHOPS, POST, FUEL, CRAFTS)

Trading Name	Type	Short Description	Address 1	Address 2	Phone	Mobile	email	Website	Capacity Rooms	Capacity Number
Potatoes for Sale New Norfolk	retail outlets (shops, post, fuel, crafts)	Roadside sign, vendor selling potatoes. Located just prior to Tynwald Estate turnoff	Lyell Highway	New Norfolk						
Raven Gallery	Retail outlets (shops, post, fuel, crafts)	Showcases the creative work of Tasmanian Artists and Makers and is always looking for new artists and makers to extend the range on offer. Artists and makers with work in the gallery come from the Derwent Valley, Deloraine, Port Arthur, Hobart, Burnie - and other areas across Tasmania	46 High Street	New Norfolk		0438 198 025	tammy@ravengallery.com.au	https://www.ravengallery.com.au/		
Shell Petrol	Retail outlets (shops, post, fuel, crafts)	Petrol Station	27 Hamilton Road	New Norfolk	(03) 6261 2968			http://www.colesexpress.com.au		
The Big Tasmanian Rock Shop	Retail outlets (shops, post, fuel, crafts)	Rocks, minerals, crystals, Gems, gifts	100 Ring Road	New Norfolk	03 6261 3327 03 6249 7315		tony@sunshinetas.com	https://www.facebook.com/bigtasrockshop/		
The Close	Retail outlets (shops, post, fuel, crafts)	Arts, Crafts & Souvenirs	6 Bathurst Street	New Norfolk	0408 056 149	0437 923 039				
The Drill Hall Emporium	Retail outlets (shops, post, fuel, crafts)	The Drill Hall Emporium Antiques is situated in historic New Norfolk, just a 30 minute drive from Hobart along the beautiful Derwent River.	7 Stephen Street	New Norfolk	(03) 6261 3651		mail@thedrillhall.com.au	http://www.thedrillhall.com.au		
The Valley Car wash	Retail outlets (shops, post, fuel, crafts)	Car wash	51 Hamilton Rd	New Norfolk	(03) 6261 2200					
United Petroleum	Retail outlets (shops, post, fuel, crafts)	Petrol Station	20 Burnett Street	New Norfolk	03) 6261 1135					
Wattle grubs	Retail outlets (shops, post, fuel, crafts)	Roadside stall selling local grubs	7 Hobart Road (Lyell Highway)	New Norfolk						
Ashbolt Farms 🐦	Retail outlets (shops, post, fuel, crafts)	A family run farm producing high quality and medal winning olive oils, salad dressings, elderberry and elderflower products. Products only available online or from New Norfolk outlets.	Glenora Road	Plenty	03 6261 2203		info@ashbolt.com.au	http://www.ashbolt.com.au/		
Farm Fresh eggs	Retail outlets (shops, post, fuel, crafts)	Local produce roadside stall	Lyell Highway	Rosegarland						
Wandin Valley Cherries	Retail outlets (shops, post, fuel, crafts)	Wandin Valley Farms is one of the largest growers of premium cherries in Australia. From it's early beginnings in 1984 the major focus has been to produce the highest quality grade of cherries exhibiting great colour, flavour and size. Wandin Valley Farms is owned by the Sebire family, a family that has a long and successful history of exceptional orchard management and quality fruit growing.	Lyell Highway	Rosegarland			admin@wandinvalleyfarms.com.au	http://www.wandinvalleyfarms.com.au/contact-us		

7.14 ASSETS – RETAIL OUTLETS (SHOPS, POST, FUEL, CRAFTS)

Trading Name	Type	Short Description	Address 1	Address 2	Phone	Mobile	email	Website	Capacity Rooms	Capacity Number
Fallowfield Orchards	Retail outlets (shops, post, fuel, crafts)	Small family run business producing large quality cherries “fresh, direct from the tree”. Pre & post Christmas cherries available. Fresh fruit includes: Apples, Pears, Cherries. Strawberries, Raspberries, Blueberries, Blackberries, Apricots, Peaches, Nectarines and other fruits. Other products we sell include: Juices, jams, preserves, liqueurs, ciders, fruit wines etc.	1042 Lyell Highway,	Sorell Creek	(03) 6231 1944		craigdavidfraser@bigpond.com.au	https://ekko.world/fallowfield-orchard/2317		
Fresh cut Flowers	Retail outlets (shops, post, fuel, crafts)	Popup roadside stall selling fresh cut flowers	1325 Lyell Highway	Sorell Creek	-					
Hay For Sale (Seasonal)	Retail outlets (shops, post, fuel, crafts)	Square Hay Bales \$7	1105 Lyell Highway	Sorell Creek						
Pedder Wilderness Lodge Fuel outlet	Retail outlets (shops, post, fuel, crafts)	Beach front accommodation located near the Gordon Dam. Excellent accommodation for guests. Boasting an indoor swimming pool, Pedder Wilderness Lodge offers accommodation in Strathgordon. Guests can enjoy the on-site restaurant. Fuel is available	1 Gordon River Road	Strathgordon	(03) 6280 1166		info@pedderwildernesslodge.com.au	https://www.pedderwildernesslodge.com.au		
Westerway Road House	Retail outlets (shops, post, fuel, crafts)	Petrol Station offering selection of food and grocery items	1573 Main Road	Westerway	(03) 6288 1115			https://www.facebook.com/pages/Westerway-Road-House/865098483613206		

7.15 ASSETS – TOURISM CENTRE (SOUVENIRS, TRAVEL AGENCY, INFO CENTRE)

Trading Name	Type	Short Description	Address 1	Address 2	Phone	Mobile	email	Website	Capacity Rooms	Capacity Number
Van Diemen Designs	Tourism centre (Souvenirs, travel agency, info centre)	Van Diemen Designs is about bringing you new and different, oh so Tasmanian, products you will be proud to own.	38A Kallista Road	Fitzgerald	03 6288 3048		info@vandiemensigns.com.au	http://www.vandiemensigns.com.au/		
Mt Field Visitors Centre 	Tourism centre (Souvenirs, travel agency, info centre)	The Visitor Centre at the entrance of the park provides information on walks as well as comprehensive interpretation of the history, geology, plants and animals of the park. It's a great place to start your day and to learn more about the special features of the park.	66 Lake Dobson Rd	Mt Field	03 6288 1149			www.parks.tas.gov.au		
Derwent Valley Visitor Information Centre	Tourism centre (Souvenirs, travel agency, info centre)	The centre has the facilities to conduct historical searches including searching burial records and provide clients with written reports	Circle Street	New Norfolk			nnhicc@gmail.com	http://www.derwentvalley.tas.gov.au/page.aspx?u=578		

7.16 ASSETS—TRANSPORT (TAXI, BUS, HIRE, BOAT TRIPS)

Trading Name	Type	Short Description	Address 1	Address 2	Phone	Mobile	email	Website	Capacity Rooms	Capacity Number
Taxi's Combined Service (service the area from Hobart)	Transport (Taxi, Bus, Hire, Boat trips)	Taxi Services the area from Hobart region	1 Birdwood Ave	Moonah	132227					
United Taxi's (service the area from Hobart)	Transport (Taxi, Bus, Hire, Boat trips)	Taxi Services the area from Hobart region	113- 117 Albert Rd	Moonah	133222					
Derwent Valley Cabs	Transport (Taxi, Bus, Hire, Boat trips)	Local Taxi Service	34 Barnett Ave	New Norfolk	(03) 6261 2257			https://www.aussieweb.com.au/business/derwent+valley+cabs/1328733		
Derwent Valley Link	Transport (Taxi, Bus, Hire, Boat trips)	O'Driscoll Coaches Derwent Valley Link is a local family owned company. We operate school bus and general access services between Hobart and the Derwent Valley and from Hobart to Bothwell. We also have buses available for charter. Services operate from Hobart to New Norfolk and the Derwent Valley daily and on weekdays only to Bothwell. Charter Service available, includes wheelchair (2) access vehicles.	17 Back River Road	New Norfolk	(03) 6261 4653		enquiries@derwentvalleylink.com.au	http://derwentvalleylink.com.au/		
Fairview Taxi's	Transport (Taxi, Bus, Hire, Boat trips)	Local Taxi Service	20 Fairfax Tce	New Norfolk		0408 187 488		https://www.facebook.com/pg/Fairview-Taxis-488596261335307/about/		
New Norfolk Taxi's	Transport (Taxi, Bus, Hire, Boat trips)	Local Taxi Service	18 Goldsmith St	New Norfolk	(03) 6261 2323					

8 BIBLIOGRAPHY

- Airbnb
- Booking.com
- Derwent Valley Council
- Destination Southern Tasmania
- Discover Tasmania
- Facebook
- Google Search Engine
- Hobart information Centre
- Hotels.com
- Hydro Tasmania
- Instagram
- Last Minute.com
- Mt Field Information Centre
- New Norfolk Information Centre
- Parks & Wildlife Service
- Stayz Holiday Accommodation
- The Gourmet Traveller
- Tourism Tasmania
- Travelways Tasmania
- Trip Advisor
- Trivago.com
- Twitter
- You Tube

9 GLOSSARY AND ACRONYMS:

Term	Definition
DAP	Destination Action Plan
DVC	Derwent Valley Council
DVR	Derwent Valley Railway Inc.
EGSC	Economic and Growth Special Committee
ITA	Inventory of Tourism Assets
NNVIC	New Norfolk Visitor Information Centre
ONRSR	Office of the National Rail Safety Regulator
STEPS	Derwent Valley Council visionary document for the Municipality
SMART	Specific, Measurable, Achievable, Realistic, Timely

10 ACKNOWLEDGEMENTS:

Name	Contribution
Jess Dallas	Derwent Valley Council
Natalie Hayes	Destination Southern Tasmania
Helga Grant	Hydro Tasmania
Rachel Powers	Waterfalls Café Mt Field & Mountain Café Maydena
Fiona Weaver	Tassie Bound
Gerald Ellis	Meadowbank Winery and EGSC Member
Claire Cenin	Database online research
Tony Wright	Inland Fisheries Service
Owen Andrews	Derwent Valley Rail
Derek Jones	Local attractions
Phil Harris	Aardvark
Lou Balcombe	Wild Pedder
Jade (Manager)	Strathgordon – Pedder Lodge
Séverine Demanet	Agrarian Kitchen & Cooking School
Volunteer staff	New Norfolk Information Centre
Management Staff	Mt Field National Park and Visitors Centre
Liam Hooper	Dirt Art Mountain Biking Project manager

11 APPENDICES:

- 11.1 DERWENT VALLEY DAP LAUNCH PRESENTATION NOTES (5/12/2017)
- 11.2 DERWENT VALLEY DAP LAUNCH INFORMATION LEAFLET (5/12/2017)
- 11.3 DERWENT VALLEY DAP LAUNCH PRESENTATION (5/12/2017)

QC³ Consulting are very excited to be undertaking the inventory of Tourism assets in the Derwent Valley.

We have long been advocates for the Derwent Valley and as a family have explored and enjoyed the region as our own personal playground. We've climbed, trekked, kayaked, driven, explored, camped, photographed, eaten, fished, and ---- you get the picture, our kids have grown up in Hobart experiencing the Derwent Valley as their backyard.

The region offers unique opportunities for visitors to experience picturesque scenery, local hospitality, adventures, fresh, quality produce all close to civilisation BUT in pristine wilderness (and we need to be mindful not to spoil it). But I'm not telling you anything new, those of you here today know this already, however I remind you it's very special but not unique.

The passion for the area by those operating businesses here, living here and working here is palpable when you engage with them, and I've been lucky enough to have some hearty one on one chats with a number of them recently.

There are some exciting developments happening, the most substantial being the Bike Park at Maydena which is expected to attract 30 to 40 thousand visitors a year – and that's only stage 1. I hear from accommodation providers that bookings by park participants have already begun post the January 26 opening. They also report that the "season" has started earlier and bookings have been strong even through the winter period of 2017. This has been reinforced by food & beverage and adventure tourism providers also reporting growth across their sectors. So, what does this mean for tourism businesses and the local economy?

- Opportunities – that translates to -
 - \$'s in your pockets and for the local community
 - Regional exposure across multimedia and social platforms – this can be great and = Increased visitations = \$'s in your pockets and for the local community
 - However
 - Market research shows that negative (-ve) experiences are shared between 9 and 17% more than the positive experience and we know what that means – Less visitation, less repeat business and less \$'s in yours and the local communities coffers.
 - This statistic is not just across the online platforms, friends and family, co-workers, associates and fellow tourist's feedback or recommendations showed the same percentage trends.
 - Tourism in the Derwent Valley is in its infancy - this is the time to collaborate, look at the 'Big Picture', and work together with the same goals and outcomes and GET IT RIGHT!
 - I like to use my nursing friends analogy:
- She came across nurses who when challenged about their practice said they had 30 years nursing experience, however what they actually had was 1 years' experience that they had repeated over 30 years. The same scenario relates to tourism – Just because you've been in business for a long period, doesn't mean you've been getting it right all that time.
- QC³ have identified over 300 tourism related activities across the study area, from the Roadside stall peddling their wares to the recently awarded 2 Hat restaurant in New Norfolk.
- What we didn't find was a large number of businesses working together or promoting other businesses or activities in the region. I'm an advocate for "if you can't say something nice, don't say anything at all" Negative reviews shared by locals with visitors about the regions attractions / activities / businesses will impact negatively on the region.
- In some instances, the local information provided was vast but upon further investigation the majority was out dated - this highlights the need to keep it current.
- If we want to encourage foreign tourists, we need to understand a little about their culture, provide foreign language alternatives or catering options – How nice is it when you travel overseas and to your relief people speak English or signs & brochures are available in English and you can get a cheese omelet!
- Disabled tourists struggle to find information online about what's available, where they can get out of the car, go to the bathroom – if you cater for their needs – advertise the fact. If you're developing, upgrading or modernising, consider how you might cater for their needs. The researcher QC³ employed to populate the asset database (Claire) is disabled and she was very excited to see that the Russell Falls track is wheelchair friendly, and that Wild Pedder have a disability friendly chair that lets less able-bodied people experience the wilderness up close and personal.

She is now working with a tour company researching and developing disabled tours – to date this has been a fairly untapped market.

- However, the positives we’ve found are:
 - The passion in the region for the region
 - What I like to call the Local Element,
 - Employing local labour
 - Living local
 - Supporting local education
 - Locals promoting locals (in some instances)
 - Buying local
 - Local linkages – working with neighbouring businesses across regional boundaries
 - Planned developments and expansions
 - The bike park
 - Recent glamping accommodation that opened at Gretna
 - Luxury 75 bed development near Mt Field
 - New Accommodation units in New Norfolk
 - High end Private event facilities
 - A Wine trail app
 - A3 advertising map (Derwent Valley Tasmania)

We also need to be mindful that:

- More workers will be coming to service these new businesses and they will need accommodation – it’s not all about tourists, the support workers need facilities too.




To summarise, there’s the Good, the Bad and the Ugly

<u>The positives (good)</u>	<u>Improvement opportunities (the bad):</u>	<u>Refrain and change (the ugly):</u>
Location Passion Opportunities Experiences Expertise Knowledge base	Market knowledge, is what <u>you think</u> you offer what <u>others think</u> you offer - don’t oversell and under deliver. Collaboration, if you don’t get it right – someone else will and you and the region will miss out. Communication – tour busses turn up – all at once, no warning – what’s the experience going to be for the tourist (not to mention the stress levels for staff). Working together to promote the region, not individually The Roads and IT Coverage Transport options to and around the region	Not promoting local businesses and activities Sharing negative reviews of local businesses and activities Competing not collaborating (if you’re not able to accommodate or are not available, have a network of others that can) The my/me attitude – together people and their combined \$\$\$ achieve more No foresight – major tourism is coming your way – know your market - be prepared.


And In closing I ask you to think about how much tourism has changed over the last 30, 10 even 5 years and think about how your business has changed to adapt to the new demands.

There needs to be a:

Focus on the Point of Difference in the Derwent Valley
 – IF nothing changes
 – NOTHING WILL CHANGE

DERWENT VALLEY INVENTORY OF TOURISM ASSETS





Background

The Derwent Valley Destination Action Plan (DAP) is one of nine developed across Southern Tasmania and 32 across the state through a state government initiative. It aligns with the STEPS to the future strategy (STEPS) adopted by the Derwent Valley Council (DVC) for their Municipality. The STEPS strategy identified opportunities to reinvigorate the DVC Municipality and has developed the aspirational vision of a "Prosperous, supportive and sustainable community creatively and constructively engaging with the opportunities the wider world has to offer". This vision is underpinned with succinct mission statements that provide guidance on the motive behind the vision and how it will be achieved.

The DAP focuses on identifying priority strategies and actions which, when implemented, will enhance the Derwent Valley's position as one of Tasmania's premier tourism regions.

The Economic and Growth Special Committee (EGSC) has been established to drive the STEPS strategy and through priorities identified in the DAP proposed that an important step in the process is the need to complete an inventory of tourism assets in the Derwent Valley.



QC3 Consulting has been engaged to undertake this great initiative.



SCOPE

- ↳ Tourism infrastructure in the Derwent Valley.
- ↳ Accommodation options.
- ↳ The provision of goods and services to tourists visiting the area including a cross over into services that would be used by residents.
- ↳ Identification of obvious gaps in the offering.
- ↳ Experiential tourism – both formal and informal.
- ↳ Tours and other formalised activities.
- ↳ Suggestions regarding improved services and offerings that would aid in developing the tourism industry in the Derwent Valley.
- ↳ Undertake discussions with key stakeholders.

Derwent Valley Council Inventory of Tourism Assets Revision Date: 30 Jan 2017

METHODOLOGY

QC³Consulting has established a collaborative approach and are working closely with key stakeholders.

A four-stage approach was adopted to meet the objectives.

Stage	Stage
<p>Meeting with the EGSC and its members to set the scene moving forward, establishing trust, encouraging collaboration and enabling QC³Consulting to gain a better understanding:</p> <ul style="list-style-type: none"> ↳ of protocols for communications, ↳ meetings and reporting protocols, ↳ ability to seek further advice, guidance and information, and ↳ establishing a collaborative approach. 	<p>A Project Plan was prepared and presented to the EGSC. The project plan detailed all the components of the project identified as requirements to achieve the project objectives, the project plan included:</p> <ul style="list-style-type: none"> ↳ Project Objectives: ↳ Project Program: ↳ Stakeholder engagement ↳ Communications Management ↳ Risk Management
<p>In undertaking the tasks required to develop the inventory of tourism assets, a number of work streams were identified to allow the development of a comprehensive database of tourism assets including:</p> <ul style="list-style-type: none"> ↳ Tourism Inventory ↳ Tourism Infrastructure ↳ Opportunity & Gap Identification ↳ Gap analysis in tourism infrastructure, offerings and accommodation 	<p>A Final Report will be prepared following a draft that has been presented, reviewed and approved by the EGSC.</p> <p>The report will be prepared to be:</p> <ul style="list-style-type: none"> ↳ logical and easy to understand, ↳ available to the General public ↳ able to be updated ↳ reference Contributors with a glossary and bibliography.

Derwent Valley Council Inventory of Tourism Assets Revision Date: 30 Nov 2017

3




FINDINGS

- ↳ **Over 300 assets identified**
- ↳ **Local labour, resources and producers = local opportunities**
- ↳ **More than 90 Accommodation Options (1100+ capacity)**
- ↳ **25+ Food and/or beverage outlets**
- ↳ **Collaboration will bring dividends**
- ↳ **6 Fuel outlets**
- ↳ **Business reality verses expectations**
- is what you think you offer, really what you offer?
- ↳ **200,000+ Visitors to Mt Field in 2017**
- ↳ **The peak season is expanding – don't be left behind**
- ↳ **In excess of 30 annual events**
- ↳ **Information centres only at New Norfolk and Mt Field**
- ↳ **Promote the region through your business**
- ↳ **More than 40 Outdoor Activities**
- ↳ **It's early days – working collaboratively will maximise rewards**
- ↳ **Know your market, to ensure you target the market you want**
- ↳ **Passion, positivity and promotion for local businesses**

What's the Point of Difference?
- IF nothing changes
- NOTHING WILL CHANGE


Derwent Valley Council Inventory of Tourism Assets Revision Date: 30 Nov 2017

4





www.qc3consulting.com.au



QUALITY
Comprehensive
Cost Effective
Collaborative
CONSULTING




▼ We have long been advocates for the Derwent Valley

www.qc3consulting.com.au

DERWENT VALLEY INVENTORY OF
TOURISM ASSETS



www.qc3consulting.com.au



▼ The region offers unique opportunities




www.qc3consulting.com.au

QC3 CONSULTING

▼ The passion for the area

www.qc3consulting.com.au

QC3 CONSULTING

▼ Tourism in the Derwent Valley is in it's infancy

▼ QC3 have identified:

- ▼ Over 300 assets
- ▼ Not working together
- ▼ Negative referrals
- ▼ Out of date information

▼ Cultural competence:

- ▼ Learn about the culture
- ▼ Foreign language alternatives
- ▼ Catering options to suit customers tastes

▼ The disabled traveller:

- ▼ Advertise your options
- ▼ Consider modifications if remodeling or developing
- ▼ Disabled tours – alternatives

www.qc3consulting.com.au

QC3 CONSULTING

▼ There are some exciting developments happening

OPPORTUNITIES

\$\$\$s

+ POSITIVE

- NEGATIVE

▼ So what does this mean for tourism businesses and the local economy?

www.qc3consulting.com.au

QC3 CONSULTING

▼ The positives

- ▼ Passion
- ▼ Local element

▼ Planned Developments

- ▼ Bike Park
- ▼ Glamping
- ▼ Luxury accommodation near Mt Field
- ▼ New accommodation New Norfolk
- ▼ Private event facilities
- ▼ Wine trail App
- ▼ A3 tourist map
- ▼ The Derwent Valley Rail

www.qc3consulting.com.au

QC3 CONSULTING

▼ The good, opportunities for improvement, change



- Location
- Passion
- Opportunities
- Experiences
- Expertise
- Knowledge Base



- Is what you think you offer – what others think you offer?
- Collaboration- if you don't get it right – others will
- Bad Communication – effects visitors experience and staff
- Work together not individually
- Roads and IT upgrades
- Transport options



- Not promoting local
- Negative reviews
- Competition, not collaboration
- Me / My attitude
- No foresight – prepare or miss out
- Operating hours

www.qc3consulting.com.au

QC3 CONSULTING

Change over 30,10,5, 1 years – how have you adapted

Focus on the **Point of Difference** in the Derwent Valley

If nothing changes

NOTHING WILL CHANGE

www.qc3consulting.com.au

